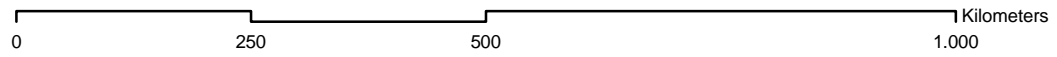




**Adriatic-Ionian Transport Area**

- △ Ports
- Ferries
- Adriatic-Ionian Transport Area
- ▨ Adriatic-Ionian Countries
- EU Countries



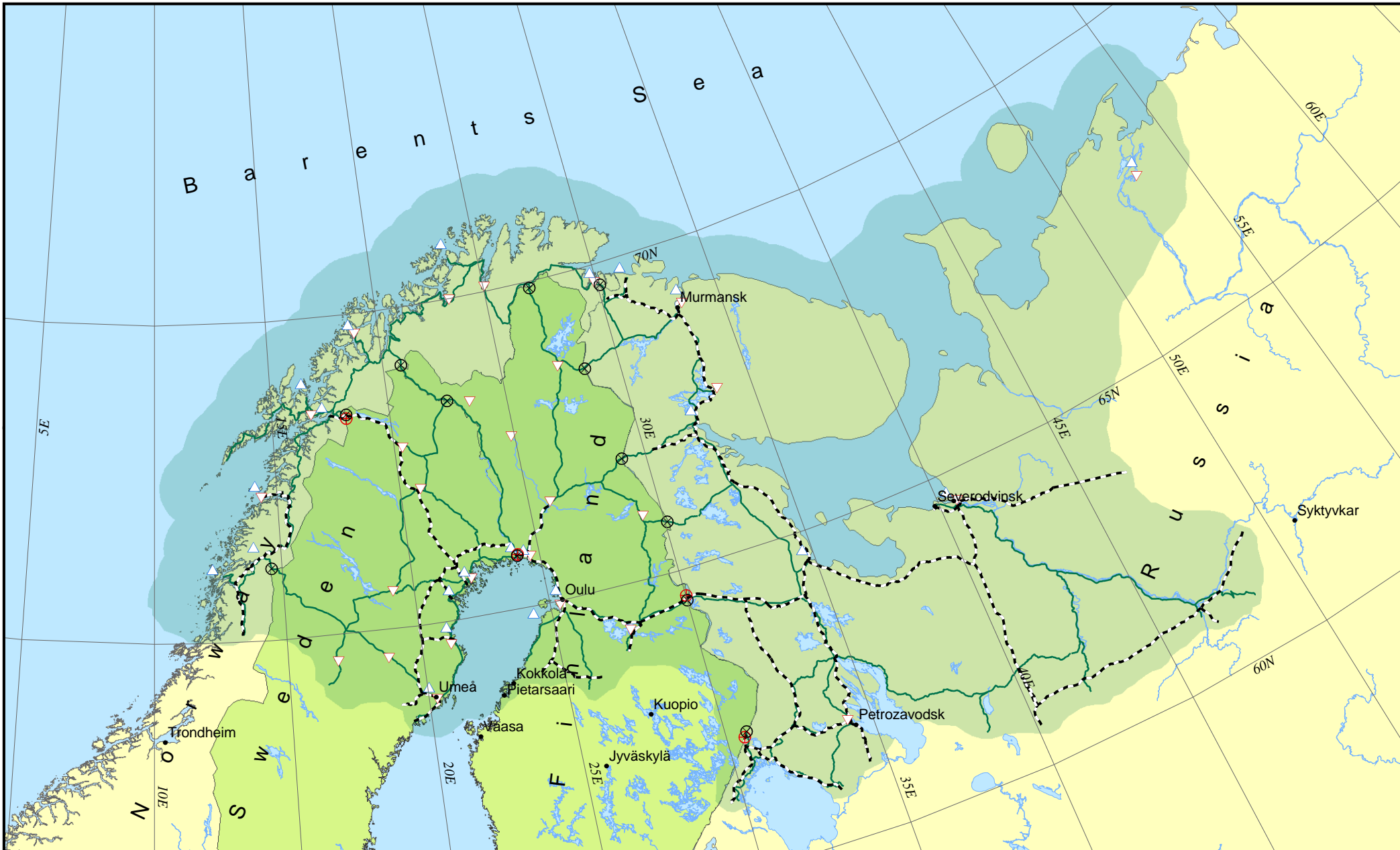
Scale 1 : 8.000.000

© Copyright 2005 by



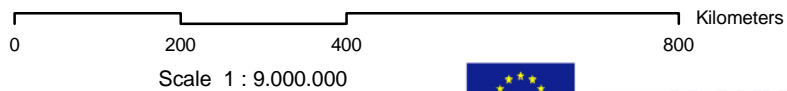
**JAAKKO PÖYRY INFRA**  
**HB-Verkehrsconsult**





**Barents Euro-Arctic Transport Area (BEATA)**

- △ Airports
- △ Seaports
- BEATA railways
- ⊕ Railway Border Crossing
- BEATA roads
- ⊗ Road Border Crossing
- BEATA
- EU Countries



**JAAKKO PÖYRY INFRA**  
HB-Verkehrsconsult




© Copyright 2005 by





**Black Sea Pan-European Transport Area (BS PETrA)**

- Black Sea PETrA
- Ports
- Pan-European Corridor VII (Danube)
- BS PETrA Countries
- EU Countries



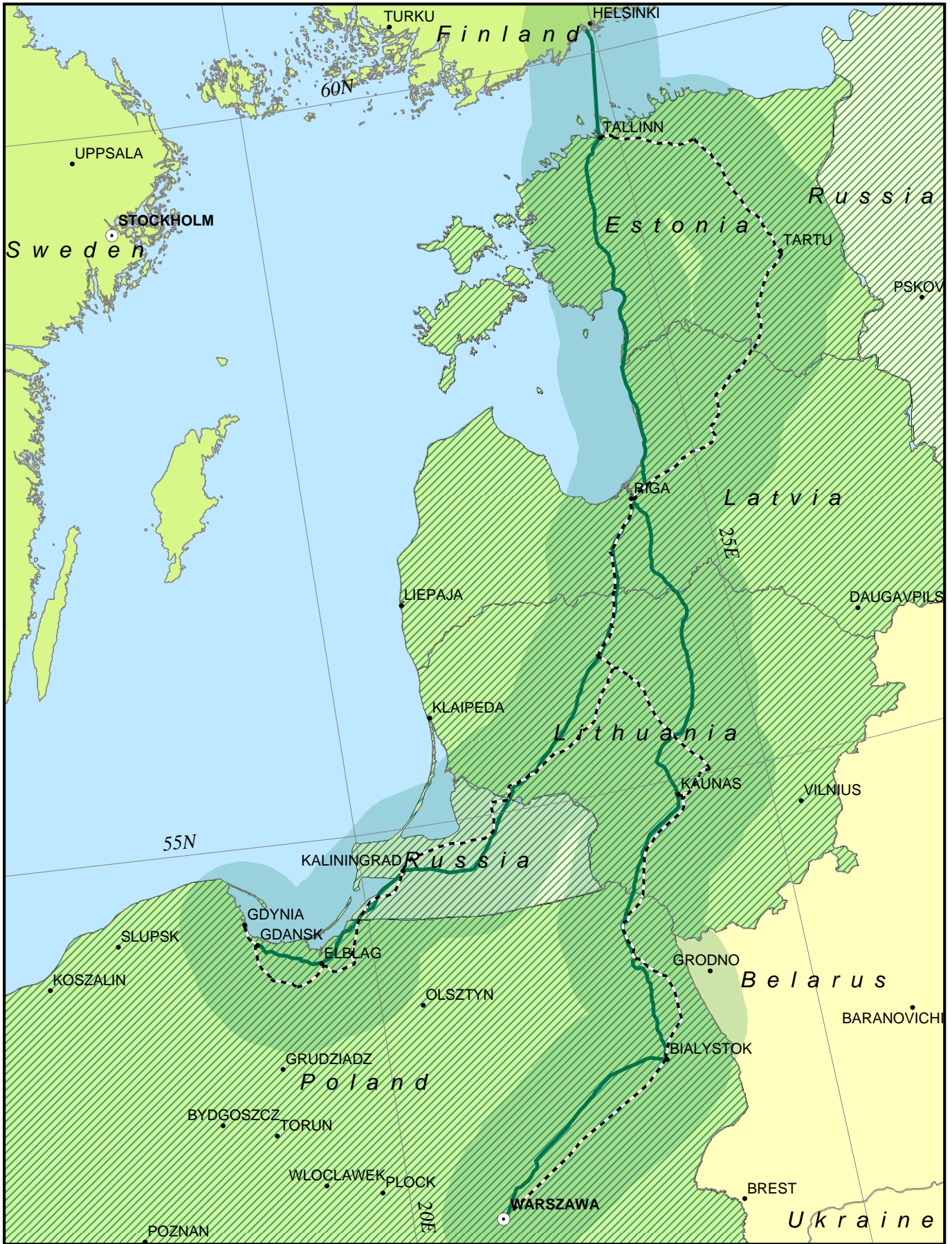
Scale 1 : 10.000.000

© Copyright 2005 by

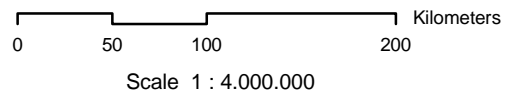


**JAAKKO PÖYRY INFRA**  
**HB-Verkehrsconsult**





**Pan-European Corridor No. 1 (Road & Rail)**



- Corridor I railway
- Corridor I road
- 50 km buffer
- ▨ C1 Countries
- EU Countries

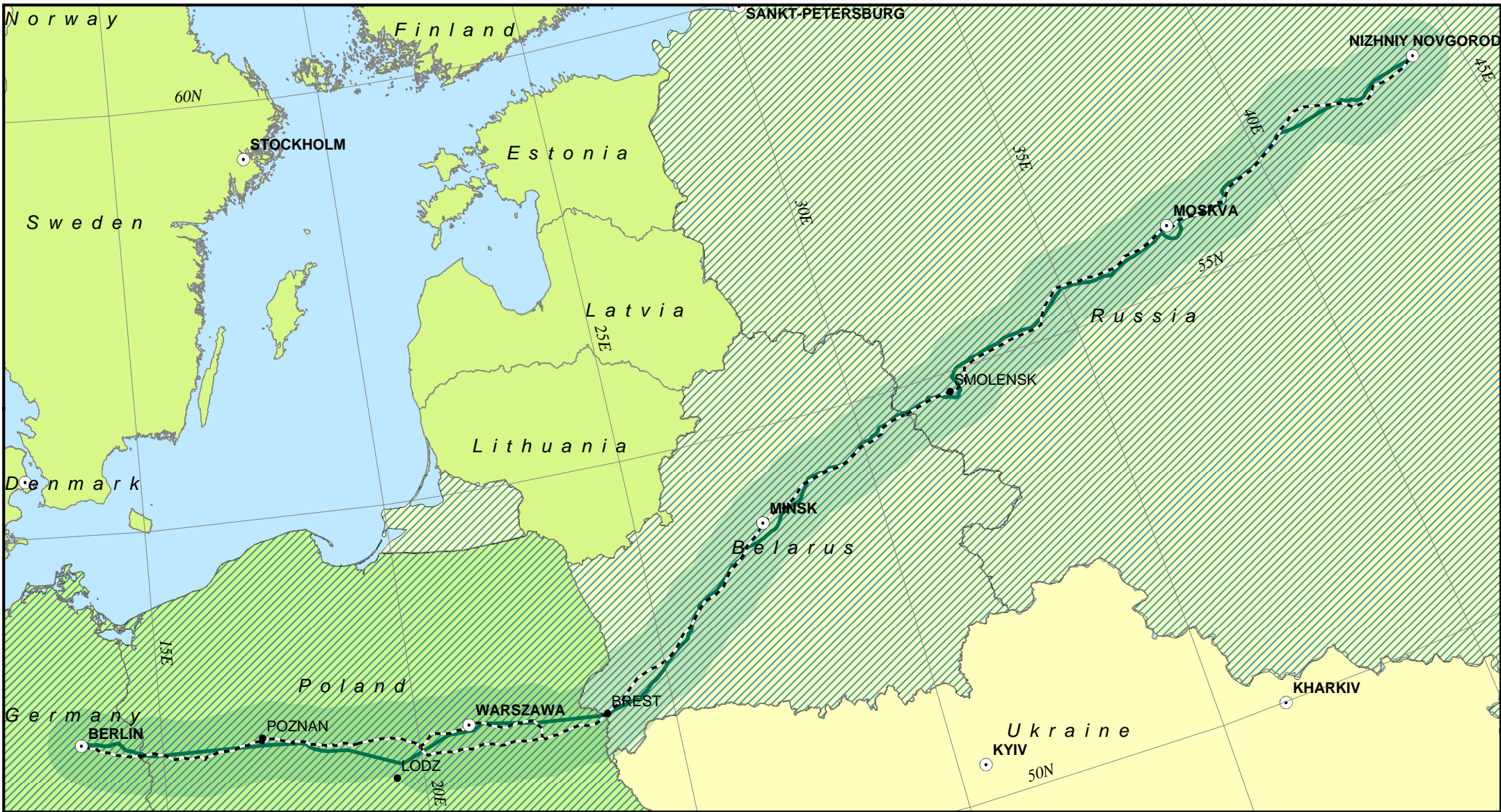
© Copyright 2005 by



EUROPEAN COMMISSION  
DG ENERGY & TRANSPORT

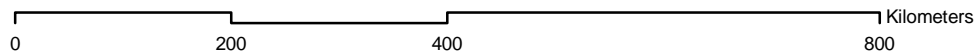
**JAAKKO PÖYRY INFRA**  
HB-Verkehrsconsult





**Pan-European Corridor No. 2 (Road & Rail)**

- Corridor II railway
- Corridor II road
- 50 km buffer
- ▨ C2 Countries
- EU Countries



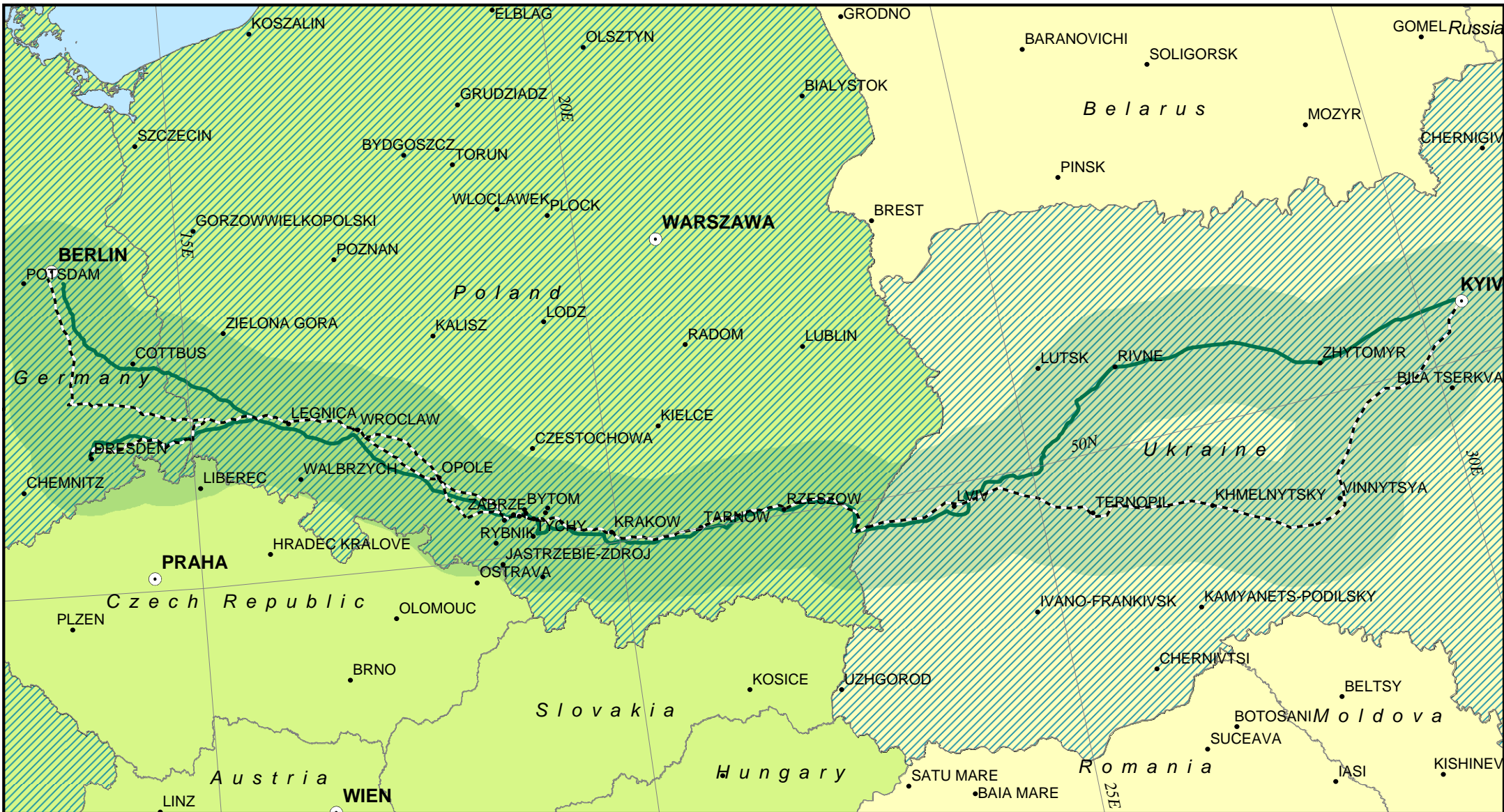
Scale 1 : 7.000.000

© Copyright 2005 by



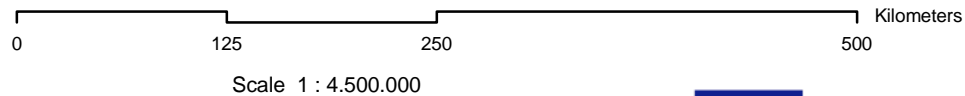
**JAAKKO PÖYRY INFRA**  
**HB-Verkehrsconsult**





**Pan-European Corridor No. 3 (Road & Rail)**

- Corridor III railway
- Corridor III road
- 50 km buffer
- ▨ C3 Countries
- EU Countries

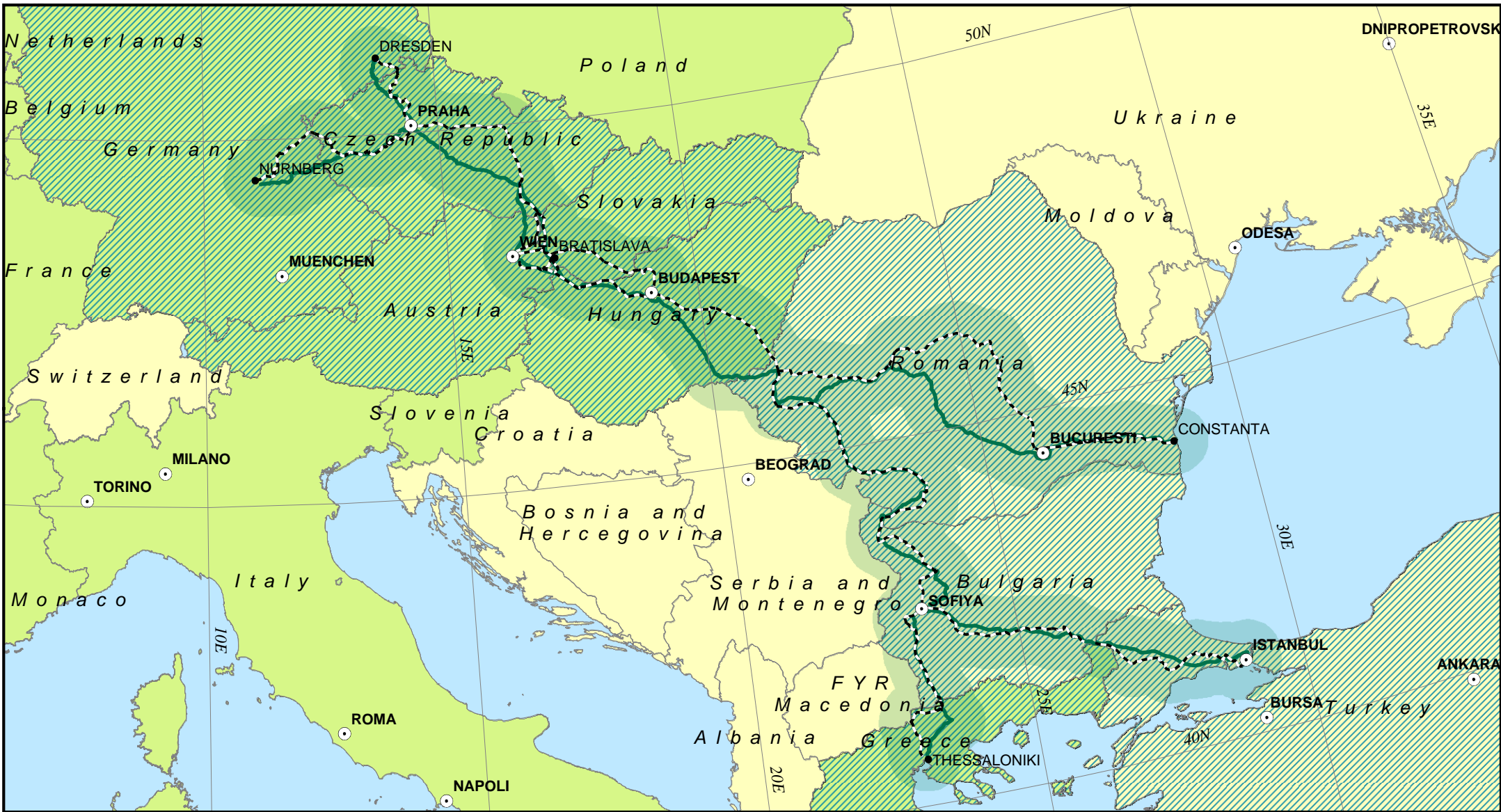


**JAAKKO PÖYRY INFRA**  
HB-Verkehrsconsult



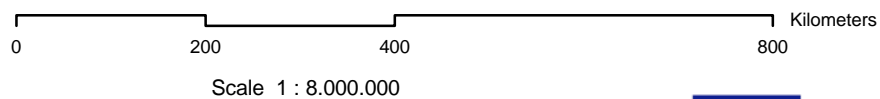
© Copyright 2005 by





**Pan-European Corridor No. 4 (Road & Rail)**

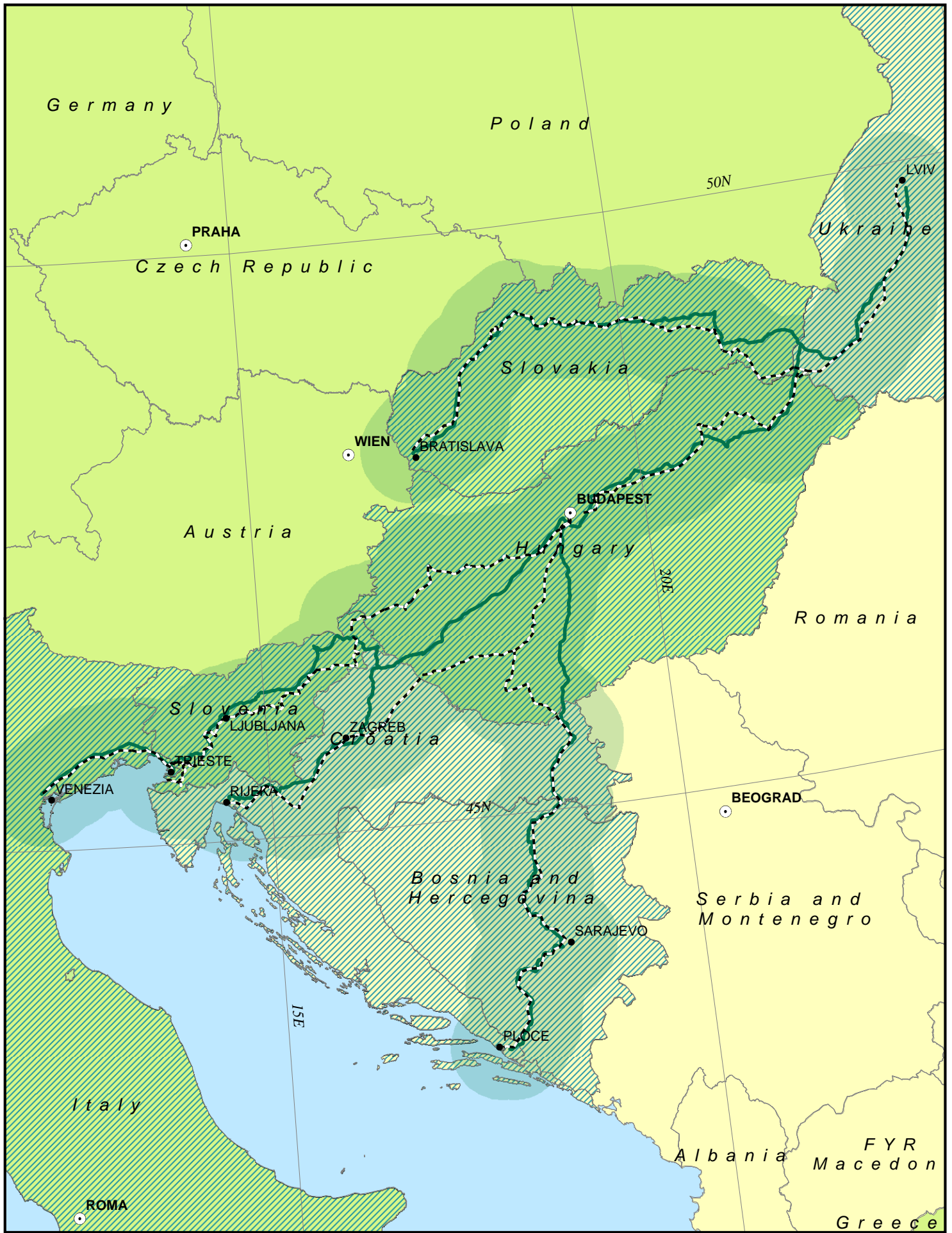
- Corridor IV railway
- Corridor IV road
- 50 km buffer
- ▨ C4 Countries
- EU Countries




© Copyright 2005 by

**JAAKKO PÖYRY INFRA**  
**HB-Verkehrsconsult**





**Pan-European Corridor No. 5 (Road & Rail)**



- - Corridor V railway
- Corridor V road
- 50 km buffer
- ▨ C5 Countries
- EU Countries

Scale 1 : 4.600.000



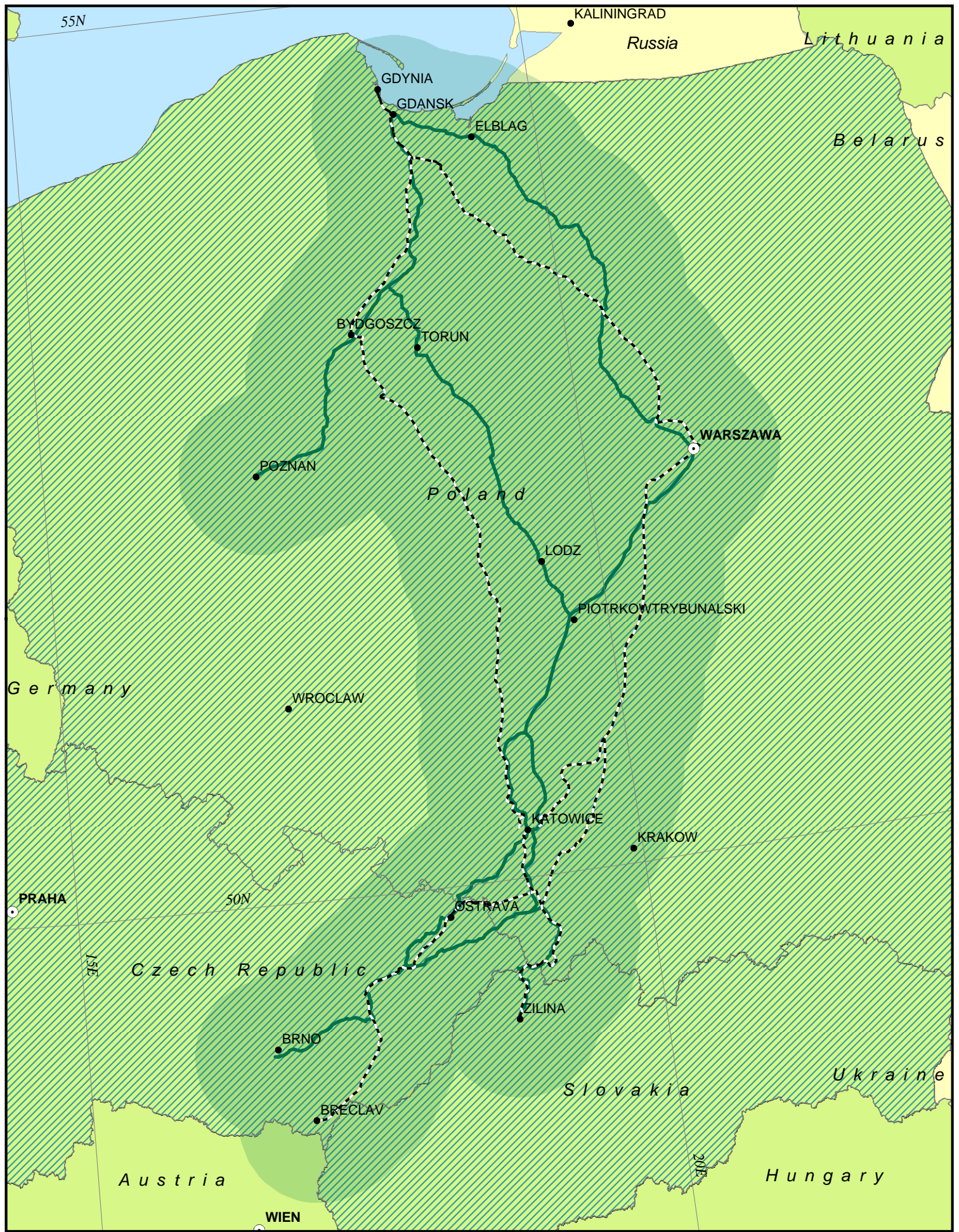
© Copyright 2005 by



**JAAKKO PÖYRY INFRA**  
HB-Verkehrsconsult

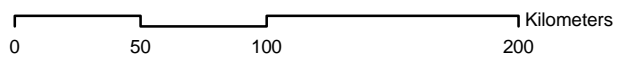






**Pan-European Corridor No. 6 (Road & Rail)**

- Corridor VI railway
- Corridor VI road
- 50 km buffer
- ▨ C6 Countries
- EU Countries



Scale 1 : 3.000.000



© Copyright 2005 by




**JAAKKO PÖYRY INFRA**  
HB-Verkehrsconsult





**Pan-European Corridor No. 7 (Danube)**

-  Corridor 7 (Danube)
-  50 km buffer
-  Corridor 7 Countries
-  EU Countries



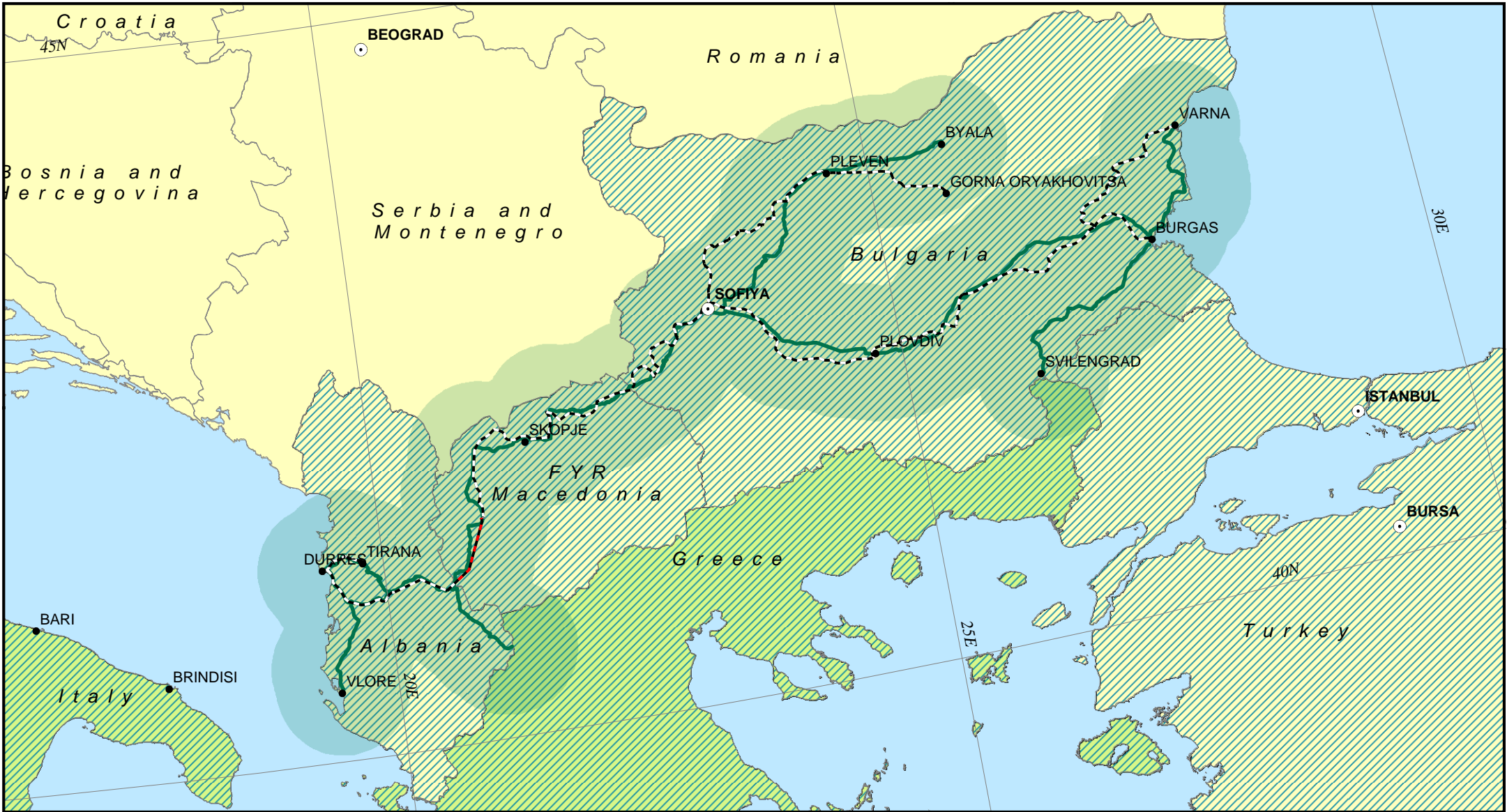
Scale 1 : 5.400.000



© Copyright 2005 by


**JAAKKO PÖYRY INFRA**  
**HB-Verkehrsconsult**





**Pan-European Corridor No. 8 (Road & Rail)**

- Corridor VIII railway
- missing link
- Corridor VIII road
- C8 Countries
- EU Countries



Scale 1 : 4.000.000



© Copyright 2005 by


**JAAKKO PÖYRY INFRA**  
**HB-Verkehrsconsult**





**Pan-European Corridor No. 9 (Road & Rail)**

- Corridor IX railway
- Corridor IX road
- 50 km buffer
- ▨ Corridor 9 Countries
- EU Countries

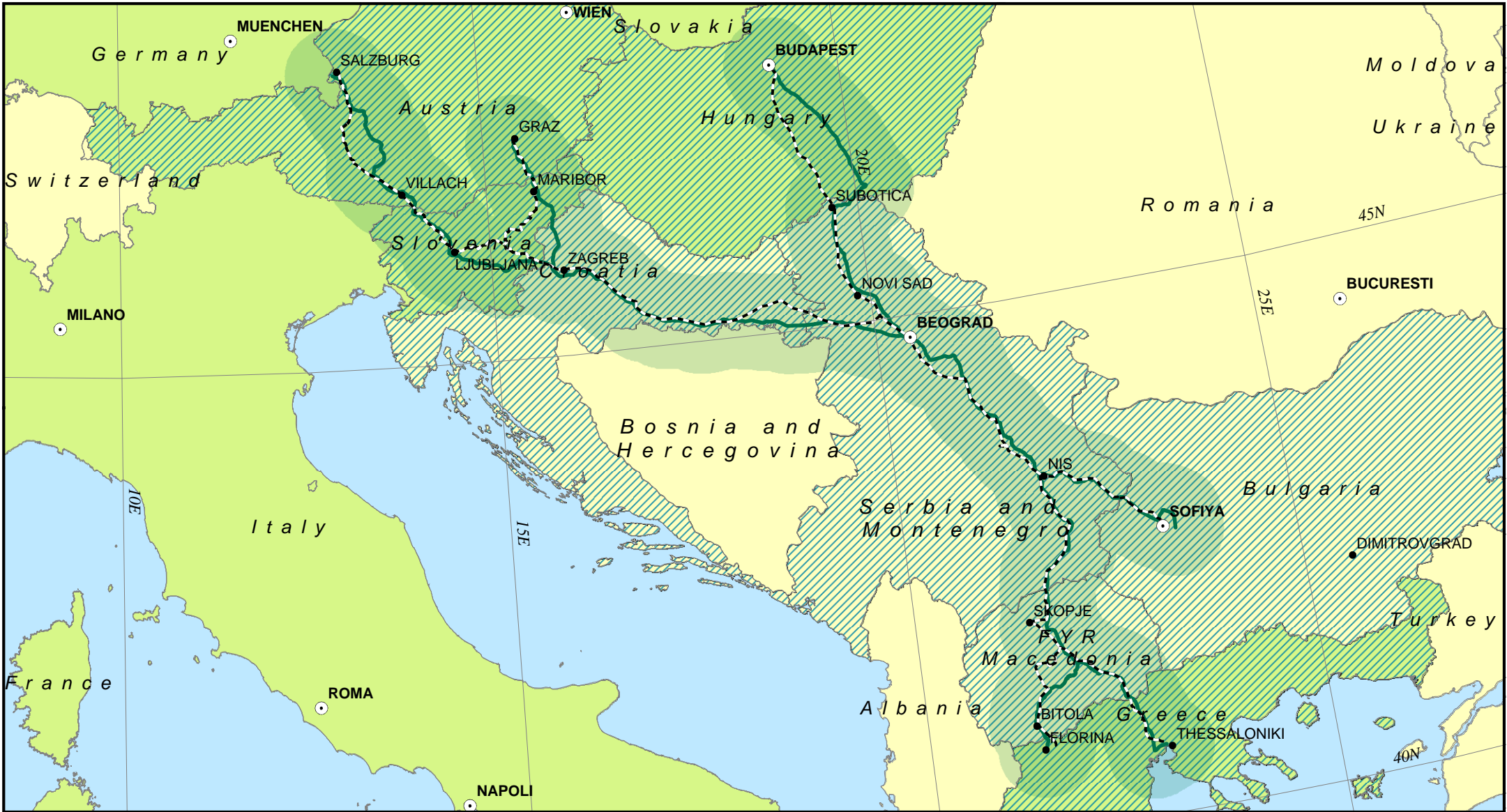


© Copyright 2005 by




**JAAKKO PÖYRY INFRA**  
HB-Verkehrsconsult





**Pan-European Corridor No. 10 (Road & Rail)**

- - Corridor X railway
- Corridor X road
- 50 km buffer
- ▨ C10 Countries
- EU Countries



Scale 1 : 5.500.000

© Copyright 2005 by

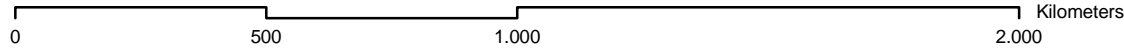


**JAAKKO PÖYRY INFRA**  
**HB-Verkehrsconsult**







**Mediterranean Transport Area**



Scale 1 : 15.000.000

-  MEDA Countries
-  EU Countries

© Copyright 2005 by

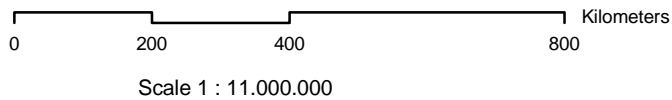


**JAAKKO PÖYRY INFRA**  
HB-Verkehrsconsult





© 2005 Copyright by




### Pan-European Railway Corridors

- |       |              |
|-------|--------------|
| C1    | C5           |
| C1/C6 | C5/C10       |
| C1/C9 | C6           |
| C2    | C8           |
| C3    | C8/C9        |
| C3/C9 | C9           |
| C4    | C10          |
| C4/C8 | EU Countries |
| C4/C9 |              |

**JAAKKO PÖYRY INFRA**  
HB-Verkehrsconsult





Scale 1 : 11.000.000

**Pan-European Road Corridors**

- |       |        |              |
|-------|--------|--------------|
| C1    | C4     | C5           |
| C1/C6 | C4/C5  | C5/C10       |
| C1/C9 | C4/C8  | C6           |
| C2    | C4/C9  | C8           |
| C3    | C4/C10 | C8/C10       |
|       | C9     | C9           |
|       | C10    | C10          |
|       |        | EU Countries |

© 2005 Copyright by



EUROPEAN COMMISSION  
DG ENERGY & TRANSPORT



**JAAKKO PÖYRY INFRA**  
HB-Verkehrsconsult

