

A hand in a blue jacket holds a topographic map over a vast mountain landscape. The map shows terrain contours and various paths. The background shows rolling green and brown hills under a clear sky.

Kohesio

Knowledge database for Cohesion Policy funded projects and beneficiaries

CPR partners group of experts - 21/06/2022

Anne Thollard – Roberto MUSMECI – Directorate General for Regional and Urban Policy – Communication unit



This Photo by Unknown author is licensed under [CC BY-SA](#).

1. Kohesio objectives and scope
2. Data sources and processing
3. Results
4. Kohesio live demo
5. Next steps / Q&A




1.1 – Objectives

- Communication and visibility
- Transparency on projects and beneficiaries
- Piloting and engaging with Managing authorities

1.2 - Scope



27 Member states



Funds

ERDF, CF, ESF

JTF in progress



Programming period

2014-2020

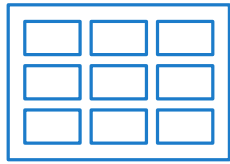
2021-2027 in progress



DGs

REGIO, CNECT, DIGIT

2 - Data sources and processing



Capture

List of operations published
by Member States*



Standardise / check

REGIO data
Budget and figures



Link / Enrich

Public information
Linked open data
(Wikidata)

*Legal basis: Common Provision Regulation EU 1303/2013, Article 115 Information, communication and visibility and EU 2021/1060, article 49.


3 - Results



>1,7 Million projects...


Geo-localised

Title and description
automatically translated
in English



500 billion euros

Project level




500 000 Beneficiaries

Enriched information

Related projects

4 - Live demo: kohesio

5 - Next steps – Q&A



- **Data enrichment plan:** Interreg programmes, adaptation for **2021-2027** (including Just Transition Fund), projects flags: e.g. CARE, REACT EU
- Multilingual website in **24 EU official languages** by the end of 2022.



Website: <https://kohesio.ec.europa.eu>

Datasets: <https://kohesio.ec.europa.eu/data>

Contact: [Kohesio team](mailto:regio-kohesio@ec.europa.eu): regio-kohesio@ec.europa.eu