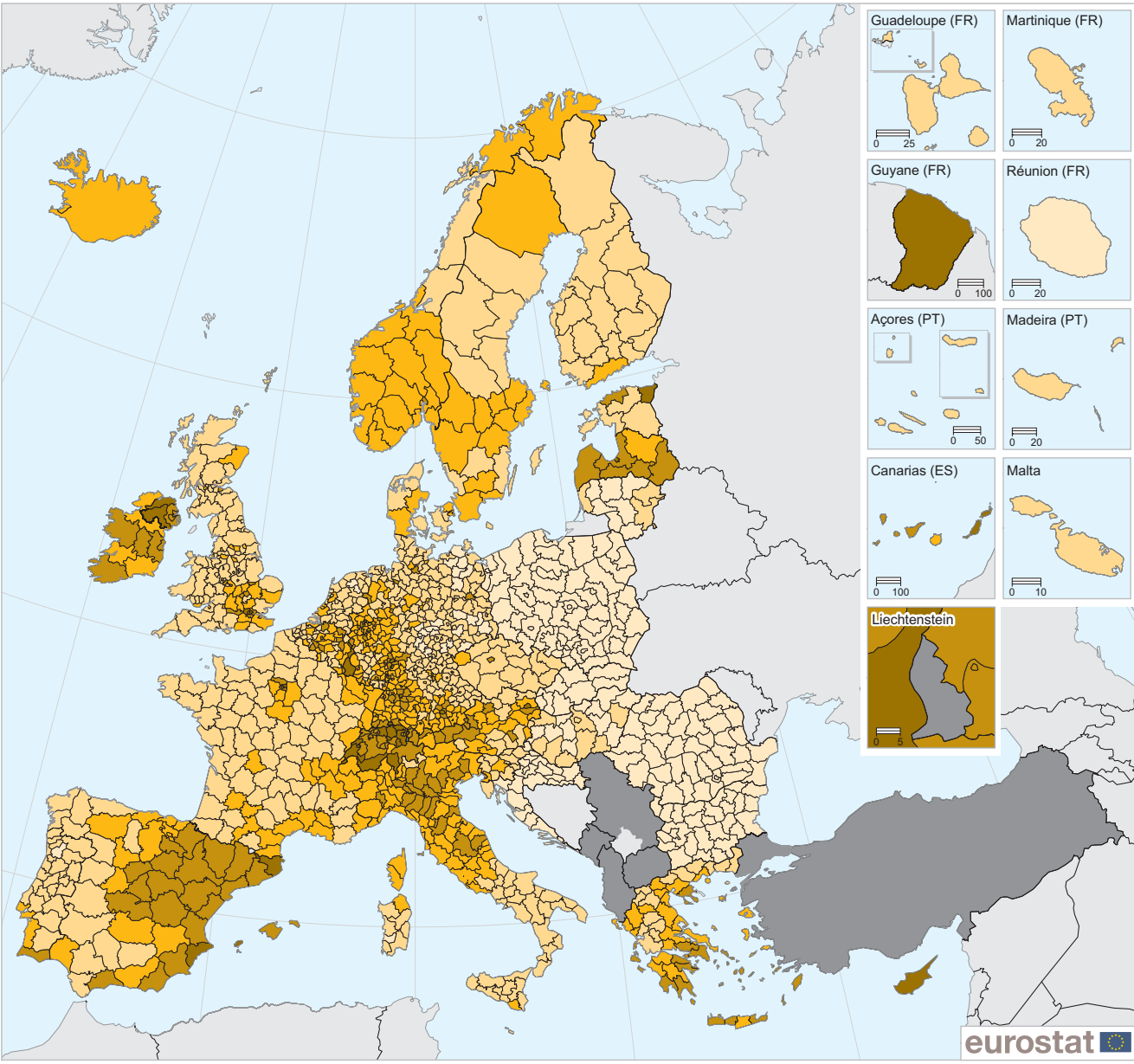
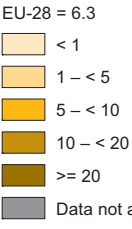


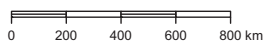
Foreign citizens, by NUTS level 3 region, 2011 (*) (% of the population)



(% of the population)



Administrative boundaries: © EuroGeographics © UN-FAO © Turkstat
Cartography: Eurostat – GISCO, 04/2015



(*) Oświęcimski (PL216), Tarnowski (PL217), Bytomski (PL228), Tyski (PL22C), Krosniński (PL323), Sandomiersko-jedrzejski (PL332), Suwalski (PL345), Piłski (PL411), Koninski (PL414), Leszczynski (PL417), Stargardzki (PL423), Grudziadzki (PL614), Włocławski (PL615), Elblaski (PL621), Elcki (PL623), Starogardzki(PL635): low reliability.