

# Statistical regions in the EFTA countries and the candidate countries



EUROPEAN  
COMMISSION



THEME 1  
General  
statistics



A great deal of additional information on the European Union is available on the Internet.  
It can be accessed through the Europa server (<http://europa.eu.int>).

Luxembourg: Office for Official Publications of the European Communities, 2001

ISBN 92-894-2092-8

© European Communities, 2001

**TABLE OF CONTENTS**

|  | <b>PAGE N°</b> |
|--|----------------|
| <b>INTRODUCTION</b>  | <b>7</b>       |
| <b>Table 1: Correspondence between the regional levels and the national administrative units</b> | <b>9</b>       |
| <b>Table 2: Mean area and mean population of the regions</b>                                     | <b>11</b>      |
| <b>Map Overview EFTA - countries</b>   | <b>12</b>      |
| <b>Map Overview EFTA - regions on level 1</b>  | <b>13</b>      |
| <b>ÍSLAND</b>  | <b>14</b>      |
| <b>LIECHTENSTEIN</b>   | <b>16</b>      |
| <b>NORGE</b>   | <b>17</b>      |
| <b>SCHWEIZ / SUISSE / SVIZZERA</b>   | <b>20</b>      |
| <b>Map Overview CEC - countries</b>  | <b>23</b>      |
| <b>Map Overview CEC - regions on level 1</b>   | <b>24</b>      |
| <b>BÄLGARIJA</b>   | <b>25</b>      |
| <b>ČESKÁ REPUBLIKA</b>   | <b>29</b>      |
| <b>EESTI</b>   | <b>32</b>      |
| <b>MAGYARORSZÁG</b>  | <b>34</b>      |
| <b>LIETUVA</b>   | <b>37</b>      |
| <b>LATVIJA</b>   | <b>39</b>      |
| <b>POLSKA</b>  | <b>41</b>      |
| <b>ROMÂNIA</b>   | <b>45</b>      |
| <b>SLOVENIJA</b>   | <b>48</b>      |
| <b>SLOVENSKÁ REPUBLIKA</b>   | <b>50</b>      |
| <b>Annex 1: Glossary</b>   | <b>53</b>      |

## INTRODUCTION

There is an ever-increasing demand for statistical information at a regional level for the countries of Central Europe and other candidates to EU membership and the EFTA countries. In order to achieve common definitions, Eurostat and the National Statistical Institutes of the candidate countries (CC) and EFTA have agreed that the regional levels contained in this document are to be used by the European Commission for statistical purposes whenever possible.

The regions presented in this document have been defined according to principles similar to those used in the establishment of the Community nomenclature of territorial units for statistics (NUTS). However, the classifications presented does not preclude any decision on the NUTS which will be taken as and when individual countries join the EU.

Some regions appear at several levels (example: Iceland appears as the country and at levels 1, 2 and 3). In this case the code is identical on all relevant levels, except if the labels for identical territories differ between the levels (as is the case in Poland and the Czech Republic).

Maps indicating the boundaries of the regions are from the current version of the GISCO data base. These maps are indicative only.

## EFTA COUNTRIES

The EEA (European Economic Area) comprises 18 countries - the 15 EU Member States and three of the EFTA countries (Iceland, Liechtenstein and Norway). The fourth EFTA country, Switzerland, is not part of EEA. Nevertheless, similar codes have been defined for regions in Switzerland as well.

## CANDIDATE COUNTRIES

The CC consist of thirteen countries whose applications have all been accepted by the EU. The coding system presented in this publication is an updated version of the Eurostat publication "Statistical Regions for the EFTA countries and CEC" published in May 1999. Since then changes have been agreed upon for Poland, Estonia and Bulgaria. A minor change in the Slovenian list has been indicated by giving new codes to the 2 regions concerned. The regional breakdown for

Cyprus, Malta, and Turkey is not included in this publication because of ongoing discussions between Eurostat and the National statistical institutes regarding the Statistical Regions in these countries.

It should be noted that some countries are undergoing, or are likely to undergo, reforms to their administrative structure that may result in changes to the regions defined in this document.

## NOTES ON THE LABELS

In many of these countries, the full name of a region includes the generic term of the level in the national language. To save space, these terms have not been repeated in this list, but it should be remembered that often such terms are integral parts of the labels and determine the grammatical structure of the region name. This is why regions which appear on more than one level have slightly different names. Because the names are different, it was necessary to introduce unique codes in order to store both forms of the name in the data base.

Names in English are available for some regions, often indicating North, East etc. as part of the label. These English labels are not included in this publication but are available from Eurostat upon request. They can also be found in national publications (e.g. statistical yearbooks) from some of the countries.

A non-Latin alphabet is in use in Bulgaria. For this reason, the list of Bulgarian regions is repeated in Cyrillic characters after the transliterated version. The transliteration key to English which has been used here is one widely used in Bulgaria. It is not reversible, i.e. the Cyrillic form cannot be reconstituted on the basis of the English transliteration.

## RELATED ISSUES

Statistical Regions are defined at three different levels. For the EFTA countries, codes have been assigned also on levels 4 and 5. In the CC it is planned to assign codes for local units. For most of these countries, lists of local units have been collected and are available at Eurostat, unit E4. An indication of which kind of local units will be used can be found in Table 1.



The NUTS nomenclature is defined only for the 15 Member States of the European Union. An updated version of the NUTS was published by Eurostat in 1999.

Statistical data for the regions comprising the first 3 levels of the NUTS (EU-15) and Statistical Regions is available in publications and data bases. Main variables are published annually in "Regions statistical yearbook". Additional variables and time series for regional data are available in the data bases REGIO and New Cronos. Information regarding access to these data is supplied by the Eurostat Data Shops (*see addresses at the end of the publication*).

## **CONTACT POINTS**

More information on the Statistical Regions can be obtained from Eurostat, unit E4 (Regional indicators and accounts, population and geographical information system).

Fax: +352.4301.34029

Torbioern.Carlquist@[cec.eu.int](mailto:cec.eu.int)

Niall.Finn@[cec.eu.int](mailto:cec.eu.int)

**Table 1: Correspondence between the regional levels and the national administrative units**

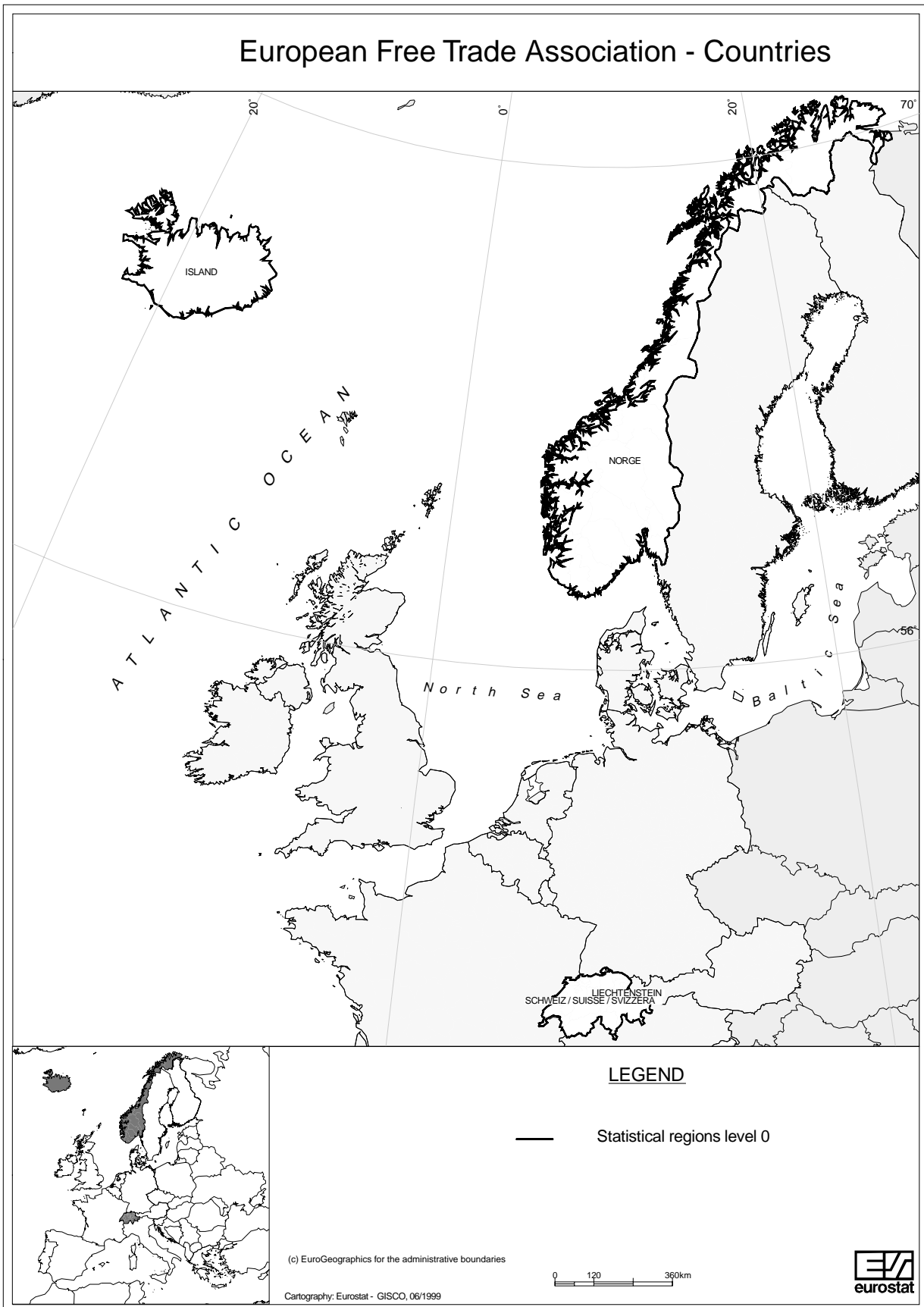
|                       | LEVEL 1                        | LEVEL 2  | LEVEL 3                             | LEVEL 4                                  | LEVEL 5   |
|-----------------------|--------------------------------|--|-------------------------------------|--|---|
| <b>EFTA countries</b> |                                |  |                                     |  |   |
| <b>Iceland</b>        | ISLAND                         | ISLAND   | ISLAND                              | LANDSVÆDI (8)                            | SVEITARFÉLAG<br>(165 until 1997, 124 from 1998)       |
| <b>Liechtenstein</b>  | LIECHTENSTEIN                  | LIECHTENSTEIN  | LIECHTENSTEIN                       | LANDSCHAFTEN (2)                         | GEMEINDEN (11)  |
| <b>Norway</b>         | NORGE                          | LANDSDELER (7)   | FYLKER (19)                         | ØKONOMISKE REGIONER (90)                 | KOMMUNER (435)  |
| <b>Switzerland</b>    | SCHWEIZ / SUISSE /<br>SVIZZERA | GROSSREGIONEN /<br>GRANDES RÉGIONS /<br>GRANDI REGIONI (7) | KANTONE / CANTONS /<br>CANTONI (26) | BEZIRKE / DISTRICTS /<br>DISTRETTI (184) | GEMEINDEN / COMMUNES /<br>COMUNI (2 903 in year 1999) |

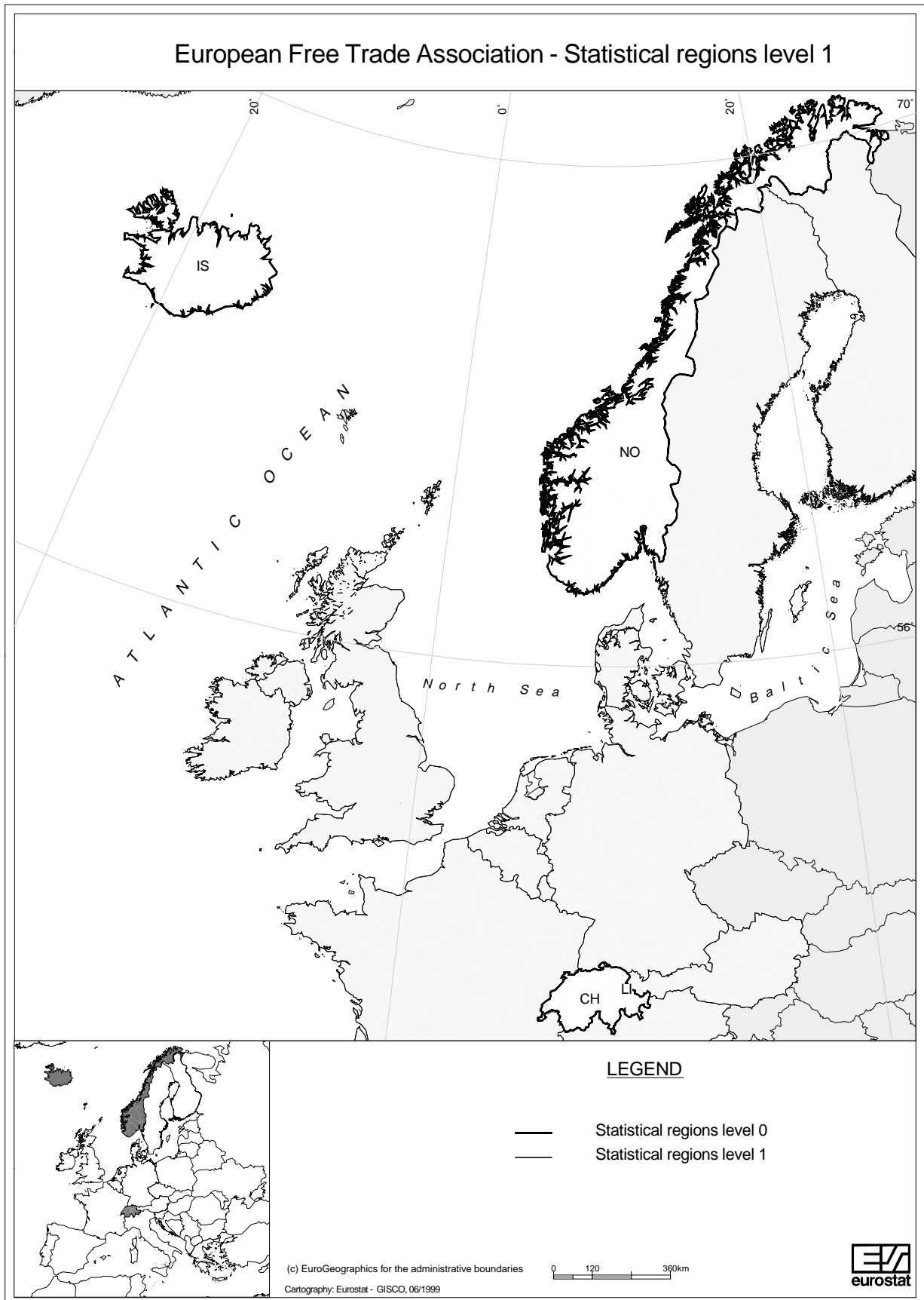
|   | LEVEL 1             | LEVEL 2                                | LEVEL 3                 | LEVEL 4                                    | LEVEL 5  |
|---|---------------------|--|-------------------------|--|--|
| <b>Central European Countries (CEC)</b> |                     |  |                         |  |  |
| <b>Bulgaria</b>                         | BULGARIA            | RAJON ZA PLANIRANE PLANNING REGION (6) | OBLASTI (28)            | OBSHTINI (255)                             | NASELENI MESTA (5 338)                         |
| <b>Czech Republic</b>                   | CESKA REPUBLIKA     | GROUPS OF KRAJE (8)                    | KRAJE (14)              | OKRESY (77)                                | OBCE (6 251 in year 2000)                      |
| <b>Estonia</b>                          | EESTI               | EESTI                                  | GROUPS OF MAAKOND (5)   | MAAKOND (15)                               | VALD+ALEV+LINN (254)                           |
| <b>Hungary</b>                          | MAGYARORSZAG        | TERVEZESI-STATISZTIKAI REGIO (7)       | MEGYEK + BUDAPEST (20)  | STATISZTIKAI KISTERSEG (150)               | TELEPULES (3 135)                              |
| <b>Lithuania</b>                        | LIETUVA             | LIETUVA                                | APSKRITIS (10)          | SAVIVALDYBES (56)                          | SENIUNIJA (446)                                |
| <b>Latvia</b>                           | LATVIJA             | LATVIJA                                | REGIONS (5)             | RAJONI + PILSETAS (33)                     | PAGAST+ PILSETAS (560)                         |
| <b>Poland</b>                           | POLSKA              | WOJEWODZTWA (16)                       | PODREGIONY (44)         | POWIATY (373)                              | GMINY+MIASTA (2 486)                           |
| <b>Romania</b>                          | ROMANIA             | REGIONS (8)                            | JUDET + BUCURESTI (42)  |  | COMMUNES+MUNICIPIU+ORAJSE (2 948 in year 1998) |
| <b>Slovenia</b>                         | SLOVENIJA           | SLOVENIJA                              | STATISTICNE REGIJE (12) | UPRAVNE ENOTE (LOCAL GOVERNMENT UNITS; 58) | OBCINAH (192 since 1 Jan 1999)                 |
| <b>Slovakia</b>                         | SLOVENSKA REPUBLIKA | ZOSKUPENIA KRAJOV (4)                  | KRAJE (8)               | OKRESY (79)                                | OBCE A MESTA (2 920 in year 1999)              |

**Table 2: Mean area and mean population of the regions**

| Code  | Country         | Area, km <sup>2</sup> | Population<br>1/1/2000<br>(000) | Mean area |         |         | Mean population (000) |         |         |
|-------|-----------------|-----------------------|---------------------------------|-----------|---------|---------|-----------------------|---------|---------|
|       |                 |                       |                                 | Level 1   | Level 2 | Level 3 | Level 1               | Level 2 | Level 3 |
| IS    | Iceland         | 103 000               | 279.0                           | 103 000   | 103 000 | 103 000 | 279                   | 279     | 279     |
| LI    | Liechtenstein   | 160                   | 32.3                            | 160       | 160     | 160     | 32                    | 32      | 32      |
| NO    | Norway          | 323 880               | 4 478.5                         | 323 880   | 46 269  | 17 046  | 4 479                 | 640     | 236     |
| CH    | Switzerland     | 41 290                | 7 160.4                         | 41 290    | 5 899   | 1 588   | 7 160                 | 1 023   | 275     |
| BG    | Bulgaria        | 110 910               | 8 190.9                         | 110 910   | 18 485  | 3 961   | 8 191                 | 1 365   | 293     |
| CZ    | Czech Republic  | 78 703                | 10 278.1                        | 78 703    | 9 838   | 5 622   | 10 278                | 1 285   | 734     |
| EE    | Estonia         | 45 100                | 1 439.2                         | 45 100    | 45 100  | 9 020   | 1 439                 | 1 439   | 288     |
| HU    | Hungary         | 93 030                | 10 043.2                        | 93 030    | 13 290  | 4 652   | 10 043                | 1 435   | 502     |
| LT    | Lithuania       | 65 200                | 3 698.5                         | 65 200    | 65 200  | 6 520   | 3 699                 | 3 699   | 370     |
| LV    | Latvia          | 64 100                | 2 424.2                         | 64 100    | 64 100  | 12 820  | 2 424                 | 2 424   | 485     |
| PL    | Poland          | 312 680               | 38 653.6                        | 312 680   | 19 543  | 7 106   | 38 654                | 2 416   | 878     |
| RO    | Romania         | 237 500               | 22 455.5                        | 237 500   | 29 688  | 5 655   | 22 456                | 2 807   | 535     |
| SI    | Slovenia        | 20 256                | 1 987.8                         | 20 256    | 20 256  | 1 688   | 1 988                 | 1 988   | 166     |
| SK    | Slovak Republic | 48 845                | 5 398.7                         | 48 845    | 12 211  | 6 106   | 5 399                 | 1 350   | 675     |
| EU-15 | European Union  |                       | 376 447.0                       | 41 676    | 15 406  | 2 974   | 4 826                 | 1 784   | 345     |



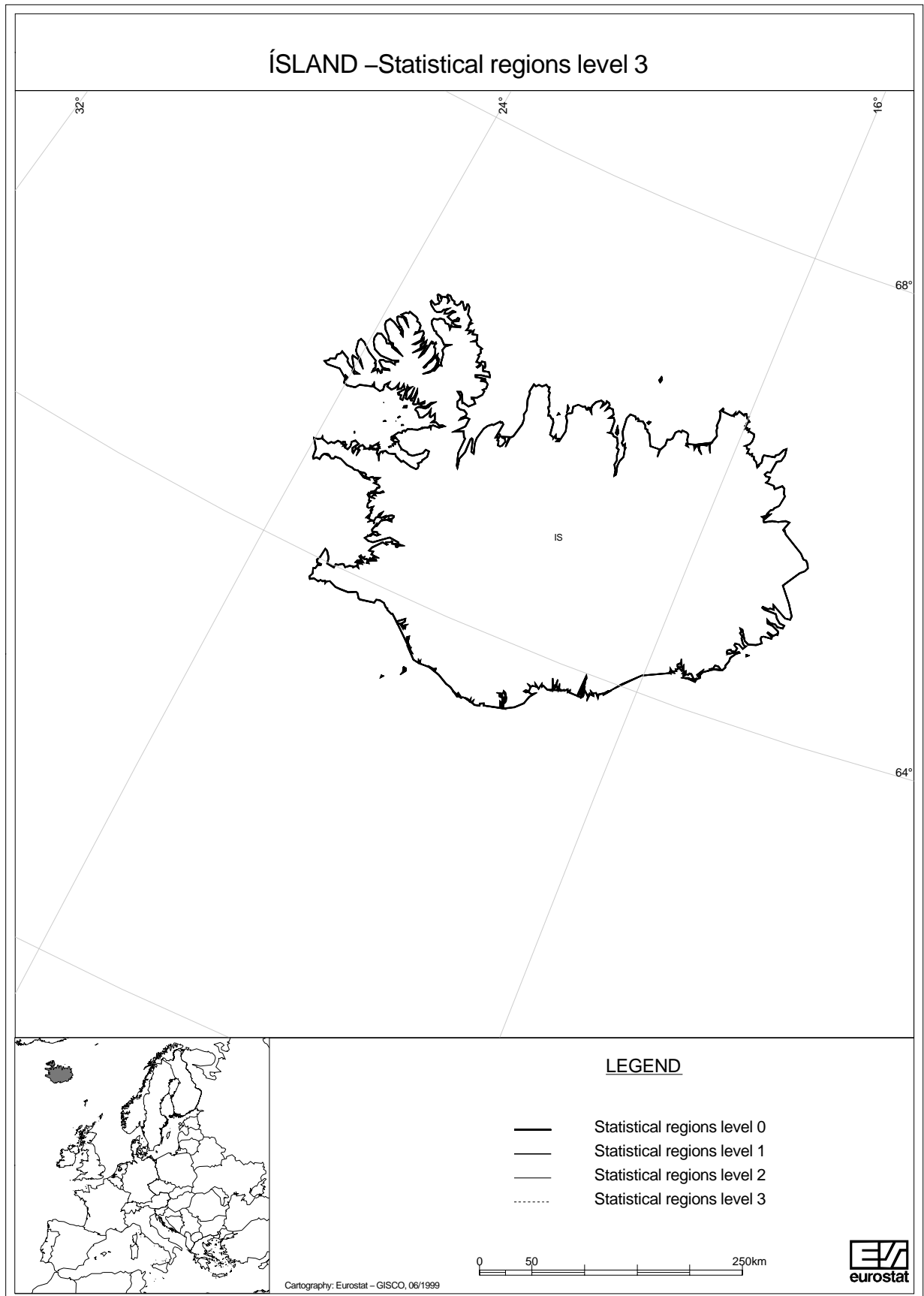




| CODE | Country, level 1 | Level 2 | Level 3 |
|------|------------------|---------|---------|
|------|------------------|---------|---------|

**ÍSLAND**

|    |        |        |               |
|----|--------|--------|---------------|
| IS | ÍSLAND |        |               |
| IS |        | Ísland |               |
| IS |        |        | <i>Ísland</i> |

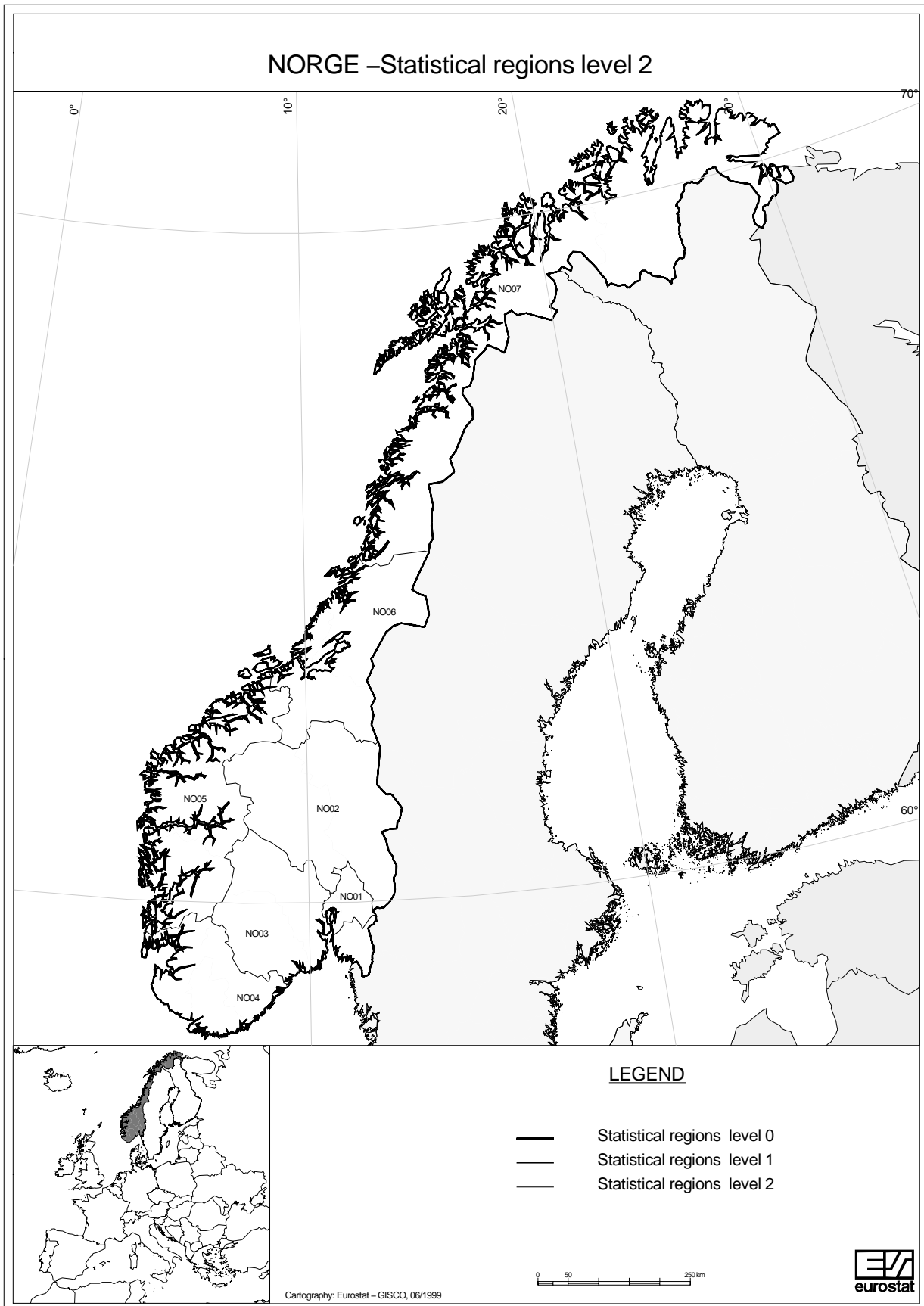


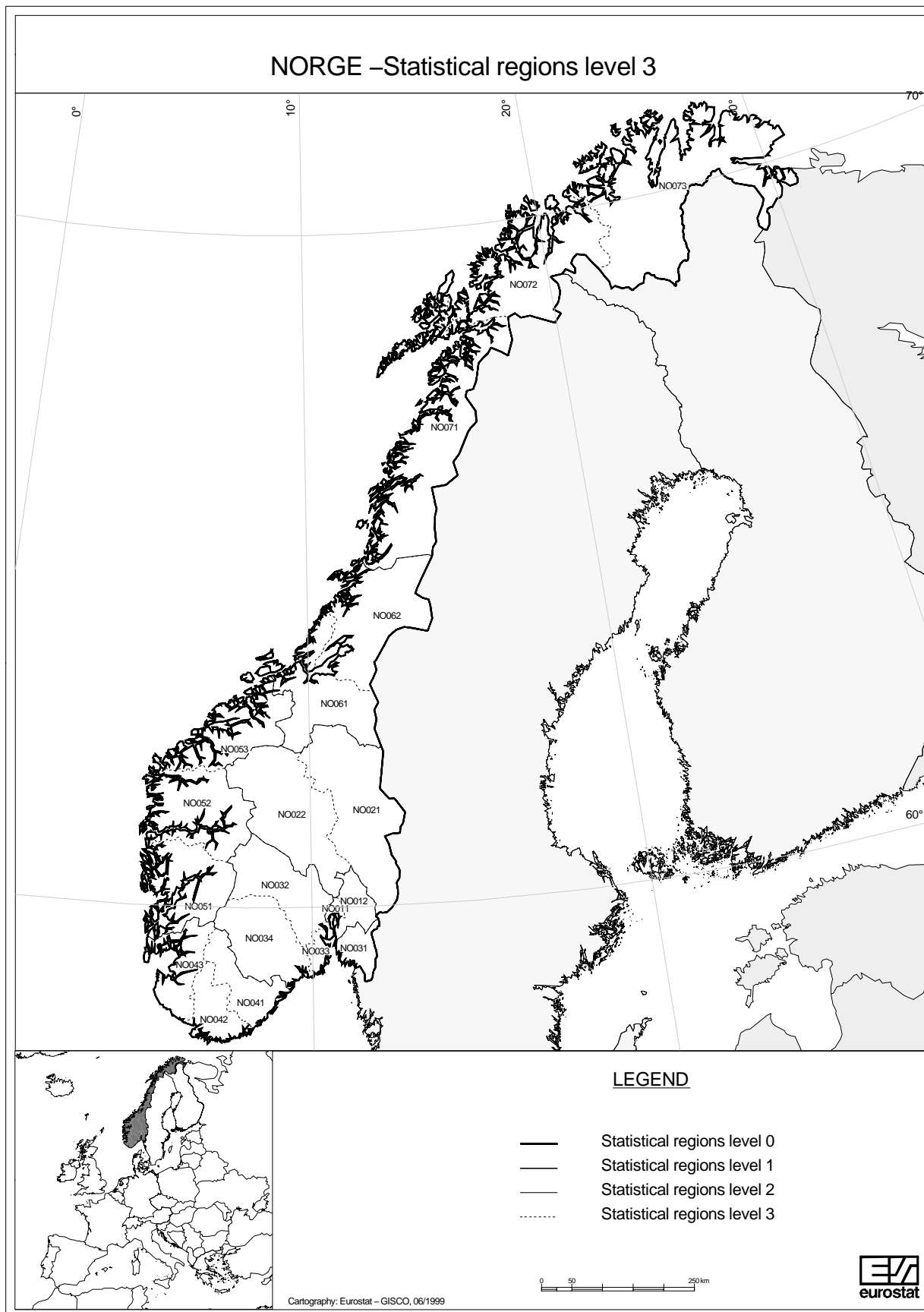
| CODE | Country, level 1 | Level 2 | Level 3 |
|------|------------------|---------|---------|
|------|------------------|---------|---------|

**LIECHTENSTEIN**

|    |               |               |                      |
|----|---------------|---------------|----------------------|
| LI | LIECHTENSTEIN |               |                      |
| LI |               | Liechtenstein |                      |
| LI |               |               | <i>Liechtenstein</i> |

| CODE         | Country, level 1 | Level 2            | Level 3                 |
|--------------|------------------|--------------------|-------------------------|
| <b>NORGE</b> |                  |                    |                         |
| NO           | NORGE            |                    |                         |
| NO01         |                  | Oslo og Akershus   |                         |
| NO011        |                  |                    | <i>Oslo</i>             |
| NO012        |                  |                    | <i>Akershus</i>         |
| NO02         |                  | Hedmark og Oppland |                         |
| NO021        |                  |                    | <i>Hedmark</i>          |
| NO022        |                  |                    | <i>Oppland</i>          |
| NO03         |                  | Sør-Østlandet      |                         |
| NO031        |                  |                    | <i>Østfold</i>          |
| NO032        |                  |                    | <i>Buskerud</i>         |
| NO033        |                  |                    | <i>Vestfold</i>         |
| NO034        |                  |                    | <i>Telemark</i>         |
| NO04         |                  | Agder og Rogaland  |                         |
| NO041        |                  |                    | <i>Aust-Agder</i>       |
| NO042        |                  |                    | <i>Vest-Agder</i>       |
| NO043        |                  |                    | <i>Rogaland</i>         |
| NO05         |                  | Vestlandet         |                         |
| NO051        |                  |                    | <i>Hordaland</i>        |
| NO052        |                  |                    | <i>Sogn og Fjordane</i> |
| NO053        |                  |                    | <i>Møre og Romsdal</i>  |
| NO06         |                  | Trøndelag          |                         |
| NO061        |                  |                    | <i>Sør-Trøndelag</i>    |
| NO062        |                  |                    | <i>Nord-Trøndelag</i>   |
| NO07         |                  | Nord-Norge         |                         |
| NO071        |                  |                    | <i>Nordland</i>         |
| NO072        |                  |                    | <i>Troms</i>            |
| NO073        |                  |                    | <i>Finnmark</i>         |



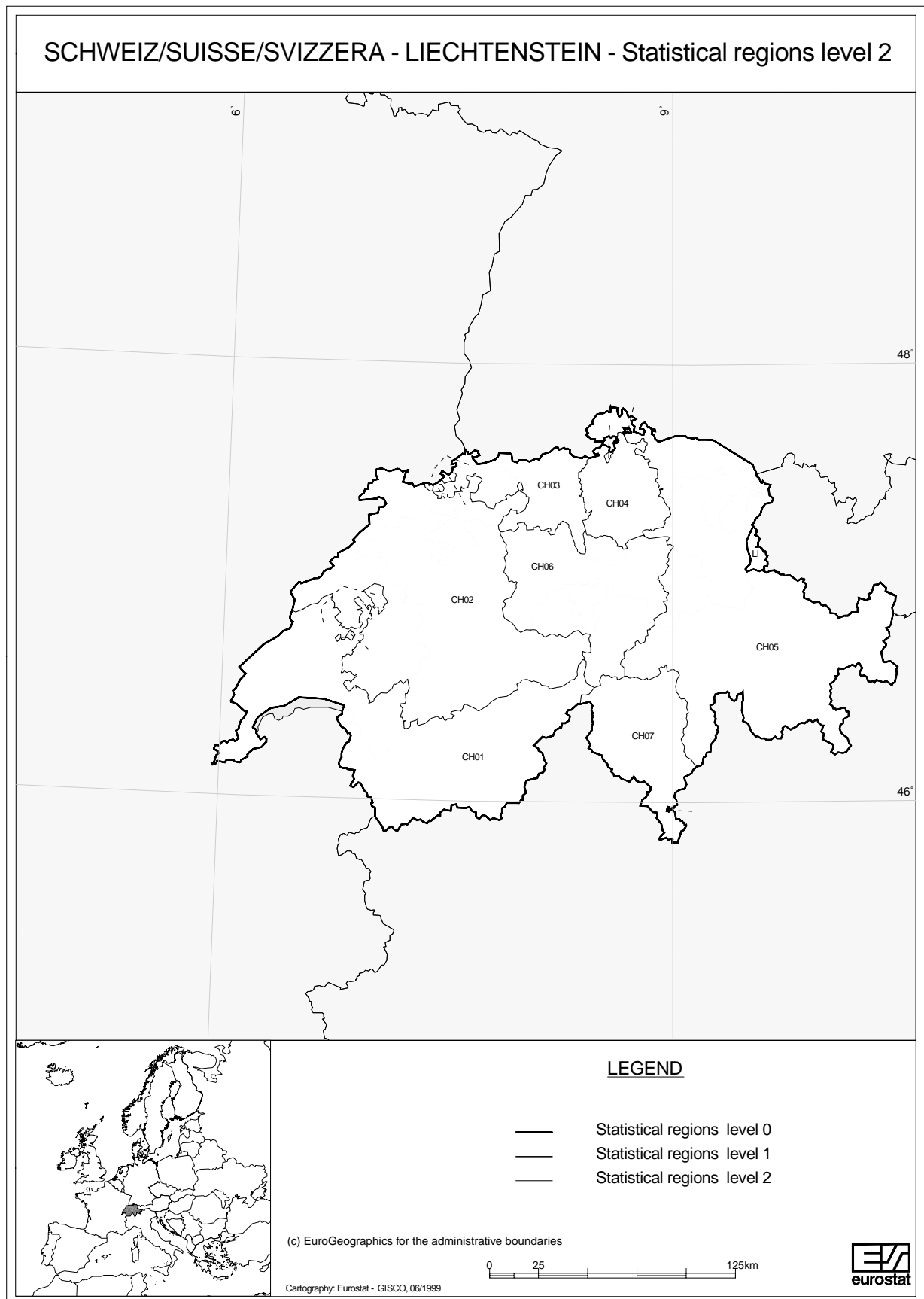




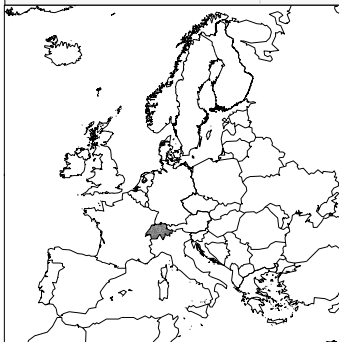
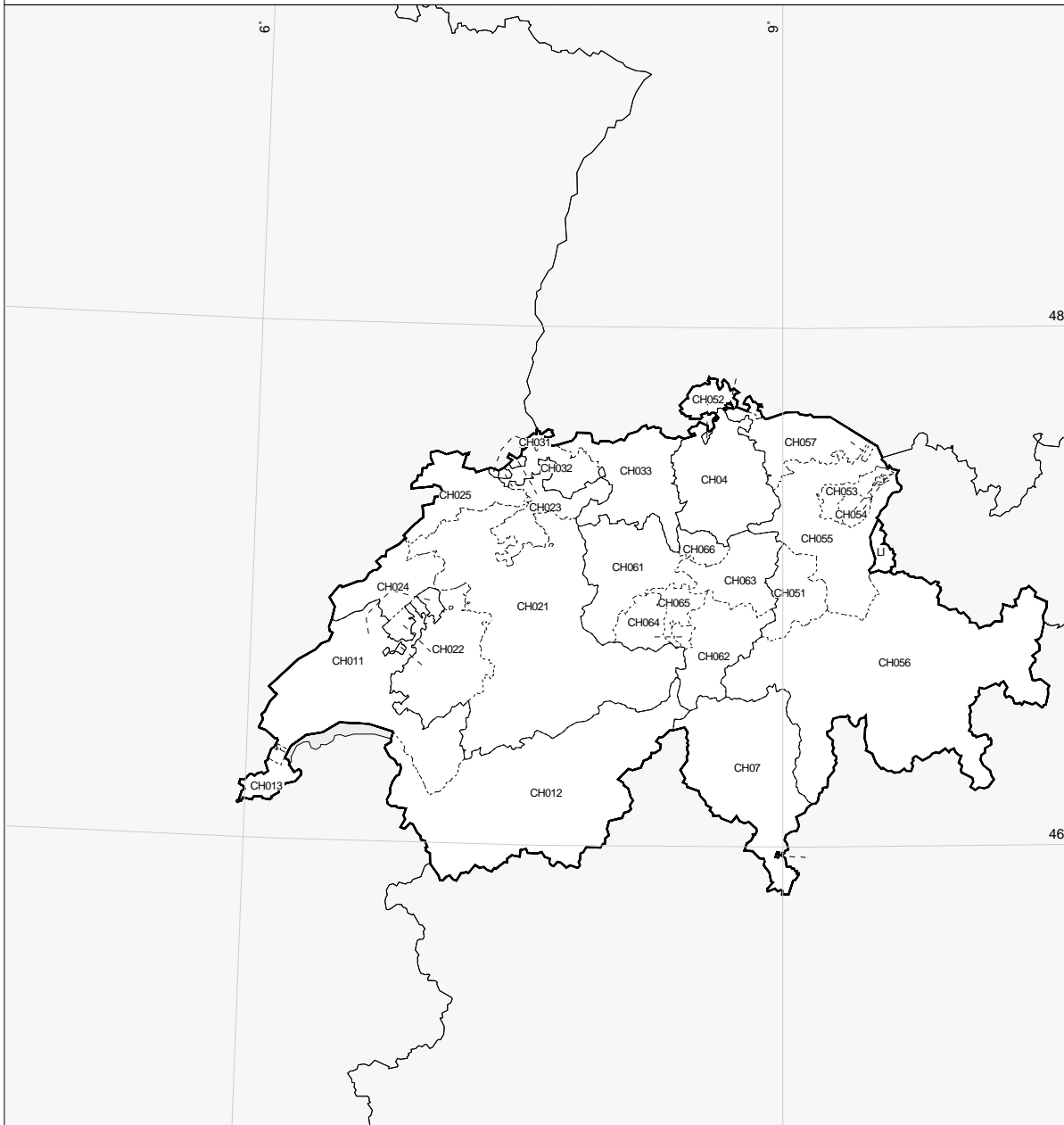
| CODE | Country, level 1 | Level 2 | Level 3 |
|------|------------------|---------|---------|
|------|------------------|---------|---------|

**SCHWEIZ/SUISSE/SVIZZERA**

|       |                         |                   |                               |
|-------|-------------------------|-------------------|-------------------------------|
| CH    | SCHWEIZ/SUISSE/SVIZZERA |                   |                               |
| CH01  |                         | Région lémanique  |                               |
| CH011 |                         |                   | <i>Vaud</i>                   |
| CH012 |                         |                   | <i>Valais</i>                 |
| CH013 |                         |                   | <i>Genève</i>                 |
| CH02  |                         | Espace Mittelland |                               |
| CH021 |                         |                   | <i>Bern</i>                   |
| CH022 |                         |                   | <i>Freiburg</i>               |
| CH023 |                         |                   | <i>Solothurn</i>              |
| CH024 |                         |                   | <i>Neuchâtel</i>              |
| CH025 |                         |                   | <i>Jura</i>                   |
| CH03  |                         | Nordwestschweiz   |                               |
| CH031 |                         |                   | <i>Basel-Stadt</i>            |
| CH032 |                         |                   | <i>Basel-Landschaft</i>       |
| CH033 |                         |                   | <i>Aargau</i>                 |
| CH04  |                         | Zürich            |                               |
| CH04  |                         |                   | <i>Zürich</i>                 |
| CH05  |                         | Ostschweiz        |                               |
| CH051 |                         |                   | <i>Glarus</i>                 |
| CH052 |                         |                   | <i>Schaffhausen</i>           |
| CH053 |                         |                   | <i>Appenzell Ausserrhoden</i> |
| CH054 |                         |                   | <i>Appenzell Innerrhoden</i>  |
| CH055 |                         |                   | <i>St. Gallen</i>             |
| CH056 |                         |                   | <i>Graubünden</i>             |
| CH057 |                         |                   | <i>Thurgau</i>                |
| CH06  |                         | Zentralschweiz    |                               |
| CH061 |                         |                   | <i>Luzern</i>                 |
| CH062 |                         |                   | <i>Uri</i>                    |
| CH063 |                         |                   | <i>Schwyz</i>                 |
| CH064 |                         |                   | <i>Obwalden</i>               |
| CH065 |                         |                   | <i>Nidwalden</i>              |
| CH066 |                         |                   | <i>Zug</i>                    |
| CH07  |                         | Ticino            |                               |
| CH07  |                         |                   | <i>Ticino</i>                 |



### SCHWEIZ/SUISSE/SVIZZERA - LIECHTENSTEIN - Statistical regions level 3



#### LEGEND

- Statistical regions level 0
- Statistical regions level 1
- Statistical regions level 2
- ..... Statistical regions level 3

(c) EuroGeographics for the administrative boundaries

Cartography: Eurostat - GISCO, 06/1999







| CODE | Country, level 1 | Level 2 | Level 3 |
|------|------------------|---------|---------|
|------|------------------|---------|---------|

## BULGARIA

Note: The Cyrillic version follows after the Latin version.

|       |          |                                    |                                 |
|-------|----------|------------------------------------|---------------------------------|
| BG    | BULGARIA |                                    |                                 |
| BG01  |          | Severozapaden (North-West)         |                                 |
| BG011 |          |                                    | <i>Vidin</i>                    |
| BG012 |          |                                    | <i>Montana</i>                  |
| BG013 |          |                                    | <i>Vratsa</i>                   |
| BG02  |          | Severen tsentralen (North Central) |                                 |
| BG021 |          |                                    | <i>Pleven</i>                   |
| BG022 |          |                                    | <i>Lovech</i>                   |
| BG023 |          |                                    | <i>Veliko Tarnovo</i>           |
| BG024 |          |                                    | <i>Gabrovo</i>                  |
| BG025 |          |                                    | <i>Ruse</i>                     |
| BG03  |          | Severoiztochen (North-East)        |                                 |
| BG031 |          |                                    | <i>Varna</i>                    |
| BG032 |          |                                    | <i>Dobrich</i>                  |
| BG033 |          |                                    | <i>Shumen</i>                   |
| BG034 |          |                                    | <i>Targovishte</i>              |
| BG035 |          |                                    | <i>Razgrad</i>                  |
| BG036 |          |                                    | <i>Silistra</i>                 |
| BG04  |          | Yugozapaden (South-West)           |                                 |
| BG041 |          |                                    | <i>Sofia stolitsa (capital)</i> |
| BG042 |          |                                    | <i>Sofia</i>                    |
| BG043 |          |                                    | <i>Blagoevgrad</i>              |
| BG044 |          |                                    | <i>Pernik</i>                   |
| BG045 |          |                                    | <i>Kyustendil</i>               |
| BG05  |          | Yuzhen tsentralen (South Central)  |                                 |
| BG051 |          |                                    | <i>Plovdiv</i>                  |
| BG052 |          |                                    | <i>Stara Zagora</i>             |
| BG053 |          |                                    | <i>Haskovo</i>                  |
| BG054 |          |                                    | <i>Pazardzhik</i>               |
| BG055 |          |                                    | <i>Smolyan</i>                  |
| BG056 |          |                                    | <i>Kardzhali</i>                |
| BG06  |          | Yugoiztochen (South-East)          |                                 |
| BG061 |          |                                    | <i>Burgas</i>                   |
| BG062 |          |                                    | <i>Sliven</i>                   |
| BG063 |          |                                    | <i>Yambol</i>                   |

| CODE  | Country, level 1 | Level 2           | Level 3                |
|-------|------------------|-------------------|------------------------|
|       | <b>БЪЛГАРИЯ</b>  |                   |                        |
| BG    | БЪЛГАРИЯ         |                   |                        |
| BG01  |                  | Северозападен     |                        |
| BG011 |                  |                   | <i>Видин</i>           |
| BG012 |                  |                   | <i>Монтана</i>         |
| BG013 |                  |                   | <i>Враца</i>           |
| BG02  |                  | Северен централен |                        |
| BG021 |                  |                   | <i>Плевен</i>          |
| BG022 |                  |                   | <i>Ловеч</i>           |
| BG023 |                  |                   | <i>Велико Търново</i>  |
| BG024 |                  |                   | <i>Габрово</i>         |
| BG025 |                  |                   | <i>Русе</i>            |
| BG03  |                  | Североизточен     |                        |
| BG031 |                  |                   | <i>Варна</i>           |
| BG032 |                  |                   | <i>Добрич</i>          |
| BG033 |                  |                   | <i>Шумен</i>           |
| BG034 |                  |                   | <i>Търговище</i>       |
| BG035 |                  |                   | <i>Разград</i>         |
| BG036 |                  |                   | <i>Силистра</i>        |
| BG04  |                  | Югозападен        |                        |
| BG041 |                  |                   | <i>София (столица)</i> |
| BG042 |                  |                   | <i>София</i>           |
| BG043 |                  |                   | <i>Благоевград</i>     |
| BG044 |                  |                   | <i>Перник</i>          |
| BG045 |                  |                   | <i>Кюстендил</i>       |
| BG05  |                  | Южен централен    |                        |
| BG051 |                  |                   | <i>Пловдив</i>         |
| BG052 |                  |                   | <i>Стара Загора</i>    |
| BG053 |                  |                   | <i>Хасково</i>         |
| BG054 |                  |                   | <i>Пазарджик</i>       |
| BG055 |                  |                   | <i>Смолян</i>          |
| BG056 |                  |                   | <i>Кърджали</i>        |
| BG06  |                  | Югоизточен        |                        |
| BG061 |                  |                   | <i>Бургас</i>          |
| BG062 |                  |                   | <i>Сливен</i>          |
| BG063 |                  |                   | <i>Ямбол</i>           |







| CODE  | Country, level 1       | Level 2         | Level 3                |
|-------|------------------------|-----------------|------------------------|
|       | <b>ČESKÁ REPUBLIKA</b> |                 |                        |
| CZ    | ČESKÁ REPUBLIKA        |                 |                        |
| CZ01  |                        | Praha           | <i>Praha</i>           |
| CZ02  |                        | Střední Čechy   |                        |
| CZ020 |                        |                 | <i>Středočeský</i>     |
| CZ03  |                        | Jihozápad       |                        |
| CZ031 |                        |                 | <i>Jihočeský</i>       |
| CZ032 |                        |                 | <i>Plzeňský</i>        |
| CZ04  |                        | Severozápad     |                        |
| CZ041 |                        |                 | <i>Karlovarský</i>     |
| CZ042 |                        |                 | <i>Ústecký</i>         |
| CZ05  |                        | Severovýchod    |                        |
| CZ051 |                        |                 | <i>Liberecký</i>       |
| CZ052 |                        |                 | <i>Královehradecký</i> |
| CZ053 |                        |                 | <i>Pardubický</i>      |
| CZ06  |                        | Jihovýchod      |                        |
| CZ061 |                        |                 | <i>Vysočina</i>        |
| CZ062 |                        |                 | <i>Jihomoravský</i>    |
| CZ07  |                        | Střední Morava  |                        |
| CZ071 |                        |                 | <i>Olomoucký</i>       |
| CZ072 |                        |                 | <i>Zlínský</i>         |
| CZ08  |                        | Moravskoslezsko |                        |
| CZ080 |                        |                 | <i>Moravskoslezský</i> |

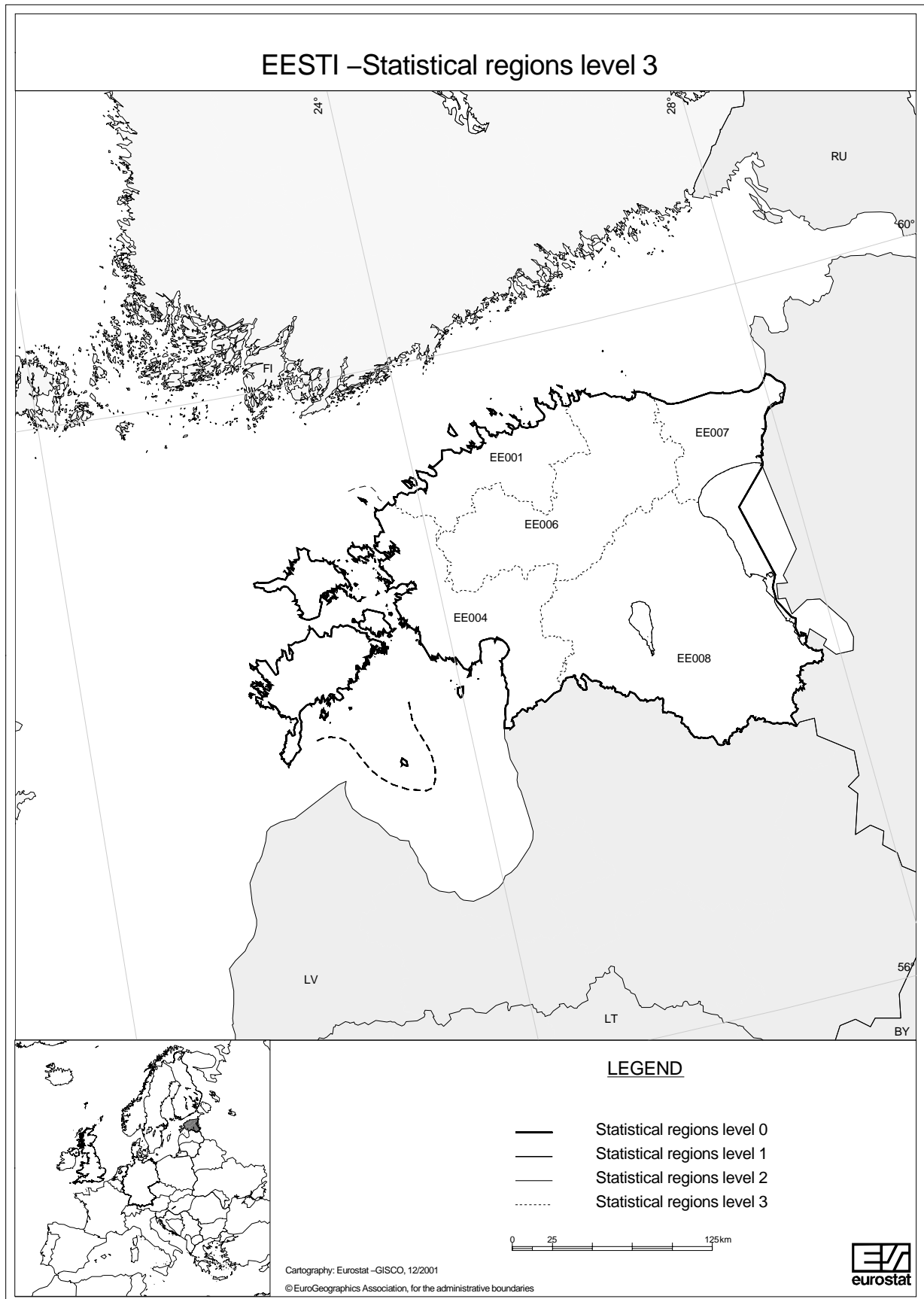




| CODE | Country, level 1 | Level 2 | Level 3 |
|------|------------------|---------|---------|
|------|------------------|---------|---------|

**EESTI**

|       |       |       |                    |
|-------|-------|-------|--------------------|
| EE    | EESTI | Eesti |                    |
| EE001 |       |       | <i>Põhja-Eesti</i> |
| EE004 |       |       | <i>Lääne-Eesti</i> |
| EE006 |       |       | <i>Kesk-Eesti</i>  |
| EE007 |       |       | <i>Kirde-Eesti</i> |
| EE008 |       |       | <i>Lõuna-Eesti</i> |



| CODE  | Country, level 1    | Level 2            | Level 3                       |
|-------|---------------------|--------------------|-------------------------------|
|       | <b>MAGYARORSZÁG</b> |                    |                               |
| HU    | MAGYARORSZÁG        |                    |                               |
| HU01  |                     | Közép-Magyarország |                               |
| HU011 |                     |                    | <i>Budapest</i>               |
| HU012 |                     |                    | <i>Pest</i>                   |
| HU02  |                     | Közép-Dunántúl     |                               |
| HU021 |                     |                    | <i>Fejér</i>                  |
| HU022 |                     |                    | <i>Komárom-Esztergom</i>      |
| HU023 |                     |                    | <i>Veszprém</i>               |
| HU03  |                     | Nyugat-Dunántúl    |                               |
| HU031 |                     |                    | <i>Győr-Moson-Sopron</i>      |
| HU032 |                     |                    | <i>Vas</i>                    |
| HU033 |                     |                    | <i>Zala</i>                   |
| HU04  |                     | Dél-Dunántúl       |                               |
| HU041 |                     |                    | <i>Baranya</i>                |
| HU042 |                     |                    | <i>Somogy</i>                 |
| HU043 |                     |                    | <i>Tolna</i>                  |
| HU05  |                     | Észak-Magyarország |                               |
| HU051 |                     |                    | <i>Borsod-Abaúj-Zemplén</i>   |
| HU052 |                     |                    | <i>Heves</i>                  |
| HU053 |                     |                    | <i>Nógrád</i>                 |
| HU06  |                     | Észak-Alföld       |                               |
| HU061 |                     |                    | <i>Hajdú-Bihar</i>            |
| HU062 |                     |                    | <i>Jász-Nagykun-Szolnok</i>   |
| HU063 |                     |                    | <i>Szabolcs-Szatmár-Bereg</i> |
| HU07  |                     | Dél-Alföld         |                               |
| HU071 |                     |                    | <i>Bács-Kiskun</i>            |
| HU072 |                     |                    | <i>Békés</i>                  |
| HU073 |                     |                    | <i>Csongrád</i>               |





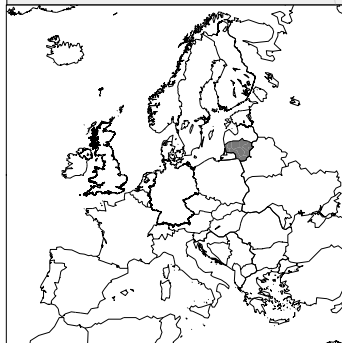


| CODE | Country, level 1 | Level 2 | Level 3 |
|------|------------------|---------|---------|
|------|------------------|---------|---------|

**LIETUVA**

|       |         |         |                                 |
|-------|---------|---------|---------------------------------|
| LT    | LIETUVA | Lietuva |                                 |
| LT001 |         |         | <i>Alytaus (Apskritis)</i>      |
| LT002 |         |         | <i>Kauno (Apskritis)</i>        |
| LT003 |         |         | <i>Klaipėdos (Apskritis)</i>    |
| LT004 |         |         | <i>Marijampolės (Apskritis)</i> |
| LT005 |         |         | <i>Panevėžio (Apskritis)</i>    |
| LT006 |         |         | <i>Šiaulių (Apskritis)</i>      |
| LT007 |         |         | <i>Tauragės (Apskritis)</i>     |
| LT008 |         |         | <i>Telšių (Apskritis)</i>       |
| LT009 |         |         | <i>Utenos (Apskritis)</i>       |
| LT00A |         |         | <i>Vilniaus (Apskritis)</i>     |

### LIETUVA – Statistical regions level 3



#### LEGEND

- Statistical regions level 0
- Statistical regions level 1
- Statistical regions level 2
- ..... Statistical regions level 3

0 25 125 km

Cartography: Eurostat –GISCO, 12/2001  
 © EuroGeographics Association, for the administrative boundaries



| CODE | Country, level 1 | Level 2 | Level 3 |
|------|------------------|---------|---------|
|------|------------------|---------|---------|

| <b>LATVIJA</b> |         |         |                |
|----------------|---------|---------|----------------|
| LV             | LATVIJA | Latvija |                |
| LV001          |         |         | <i>Rīga</i>    |
| LV002          |         |         | <i>Vidzeme</i> |
| LV003          |         |         | <i>Kurzeme</i> |
| LV004          |         |         | <i>Zemgale</i> |
| LV005          |         |         | <i>Latgale</i> |



| CODE  | Country, level 1 | Level 2             | Level 3                          |
|-------|------------------|---------------------|----------------------------------|
|       | <b>POLSKA</b>    |                     |                                  |
| PL    | POLSKA           |                     |                                  |
| PL01  |                  | Dolnośląskie        |                                  |
| PL011 |                  |                     | <i>Jeleniogórsko-wałbrzyski</i>  |
| PL012 |                  |                     | <i>Legnicki</i>                  |
| PL013 |                  |                     | <i>Wrocławski</i>                |
| PL014 |                  |                     | <i>M. Wrocław</i>                |
| PL02  |                  | Kujawsko-Pomorskie  |                                  |
| PL021 |                  |                     | <i>Bydgoski</i>                  |
| PL022 |                  |                     | <i>Toruńsko-wrocławski</i>       |
| PL03  |                  | Lubelskie           |                                  |
| PL031 |                  |                     | <i>Białkopodlaski</i>            |
| PL032 |                  |                     | <i>Chełmsko-zamojski</i>         |
| PL033 |                  |                     | <i>Lubelski</i>                  |
| PL04  |                  | Lubuskie            |                                  |
| PL041 |                  |                     | <i>Gorzowski</i>                 |
| PL042 |                  |                     | <i>Zielonogórski</i>             |
| PL05  |                  | Łódzkie             |                                  |
| PL051 |                  |                     | <i>Łódzki</i>                    |
| PL052 |                  |                     | <i>Piotrkowsko-skierniewicki</i> |
| PL053 |                  |                     | <i>M. Łódź</i>                   |
| PL06  |                  | Małopolskie         |                                  |
| PL061 |                  |                     | <i>Krakowsko-tarnowski</i>       |
| PL062 |                  |                     | <i>Nowosądecki</i>               |
| PL063 |                  |                     | <i>M. Kraków</i>                 |
| PL07  |                  | Mazowieckie         |                                  |
| PL071 |                  |                     | <i>Ciechanowsko-płocki</i>       |
| PL072 |                  |                     | <i>Ostrołęcko-siedlecki</i>      |
| PL073 |                  |                     | <i>Warszawski</i>                |
| PL074 |                  |                     | <i>Radomski</i>                  |
| PL075 |                  |                     | <i>M. Warszawa</i>               |
| PL08  |                  | Opolskie            |                                  |
| PL080 |                  |                     | <i>Opolski</i>                   |
| PL09  |                  | Podkarpackie        |                                  |
| PL091 |                  |                     | <i>Rzeszowsko-tarnobrzegi</i>    |
| PL092 |                  |                     | <i>Krośnieńsko-przemyski</i>     |
| PL0A  |                  | Podlaskie           |                                  |
| PL0A1 |                  |                     | <i>Białostocko-suwalski</i>      |
| PL0A2 |                  |                     | <i>Łomżyński</i>                 |
| PL0B  |                  | Pomorskie           |                                  |
| PL0B1 |                  |                     | <i>Słupski</i>                   |
| PL0B2 |                  |                     | <i>Gdański</i>                   |
| PL0B3 |                  |                     | <i>Gdańsk-Gdynia-Sopot</i>       |
| PL0C  |                  | Śląskie             |                                  |
| PL0C1 |                  |                     | <i>Północnośląski</i>            |
| PL0C2 |                  |                     | <i>Południowośląski</i>          |
| PL0C3 |                  |                     | <i>Centralny śląski</i>          |
| PL0D  |                  | Świętokrzyskie      |                                  |
| PL0D0 |                  |                     | <i>Świętokrzyski</i>             |
| PL0E  |                  | Warmińsko-Mazurskie |                                  |
| PL0E1 |                  |                     | <i>Elbląski</i>                  |
| PL0E2 |                  |                     | <i>Olsztyński</i>                |
| PL0E3 |                  |                     | <i>Etcki</i>                     |
| PL0F  |                  | Wielkopolskie       |                                  |
| PL0F1 |                  |                     | <i>Piński</i>                    |
| PL0F2 |                  |                     | <i>Poznański</i>                 |
| PL0F3 |                  |                     | <i>Kaliski</i>                   |
| PL0F4 |                  |                     | <i>Koniński</i>                  |
| PL0F5 |                  |                     | <i>M. Poznań</i>                 |



| CODE                   | Country, level 1 | Level 2            | Level 3                                  |
|------------------------|------------------|--------------------|--|
| PL0G<br>PL0G1<br>PL0G2 |                  | Zachodniopomorskie | <i>Szczeciński</i><br><i>Koszaliński</i> |







| CODE  | Country, level 1 | Level 2   | Level 3                |
|-------|------------------|-----------|------------------------|
|       | <b>ROMÂNIA</b>   |           |                        |
| RO    | ROMÂNIA          |           |                        |
| RO01  |                  | Nord-Est  |                        |
| RO011 |                  |           | <i>Bacău</i>           |
| RO012 |                  |           | <i>Botoșani</i>        |
| RO013 |                  |           | <i>Iași</i>            |
| RO014 |                  |           | <i>Neamț</i>           |
| RO015 |                  |           | <i>Suceava</i>         |
| RO016 |                  |           | <i>Vaslui</i>          |
| RO02  |                  | Sud-Est   |                        |
| RO021 |                  |           | <i>Brăila</i>          |
| RO022 |                  |           | <i>Buzău</i>           |
| RO023 |                  |           | <i>Constanța</i>       |
| RO024 |                  |           | <i>Galați</i>          |
| RO025 |                  |           | <i>Tulcea</i>          |
| RO026 |                  |           | <i>Vrancea</i>         |
| RO03  |                  | Sud       |                        |
| RO031 |                  |           | <i>Argeș</i>           |
| RO032 |                  |           | <i>Călărași</i>        |
| RO033 |                  |           | <i>Dâmbovița</i>       |
| RO034 |                  |           | <i>Giurgiu</i>         |
| RO035 |                  |           | <i>Ialomița</i>        |
| RO036 |                  |           | <i>Prahova</i>         |
| RO037 |                  |           | <i>Teleorman</i>       |
| RO04  |                  | Sud-Vest  |                        |
| RO041 |                  |           | <i>Dolj</i>            |
| RO042 |                  |           | <i>Gorj</i>            |
| RO043 |                  |           | <i>Mehedinți</i>       |
| RO044 |                  |           | <i>Olt</i>             |
| RO045 |                  |           | <i>Vâlcea</i>          |
| RO05  |                  | Vest      |                        |
| RO051 |                  |           | <i>Arad</i>            |
| RO052 |                  |           | <i>Caraș-Severin</i>   |
| RO053 |                  |           | <i>Hunedoara</i>       |
| RO054 |                  |           | <i>Timiș</i>           |
| RO06  |                  | Nord-Vest |                        |
| RO061 |                  |           | <i>Bihor</i>           |
| RO062 |                  |           | <i>Bistrița-Năsăud</i> |
| RO063 |                  |           | <i>Cluj</i>            |
| RO064 |                  |           | <i>Maramureș</i>       |
| RO065 |                  |           | <i>Satu Mare</i>       |
| RO066 |                  |           | <i>Sălaj</i>           |
| RO07  |                  | Centru    |                        |
| RO071 |                  |           | <i>Alba</i>            |
| RO072 |                  |           | <i>Brașov</i>          |
| RO073 |                  |           | <i>Covasna</i>         |
| RO074 |                  |           | <i>Harghita</i>        |
| RO075 |                  |           | <i>Mureș</i>           |
| RO076 |                  |           | <i>Sibiu</i>           |
| RO08  |                  | București |                        |
| RO081 |                  |           | <i>București</i>       |
| RO082 |                  |           | <i>Ilfov</i>           |





| CODE | Country, level 1 | Level 2 | Level 3 |
|------|------------------|---------|---------|
|------|------------------|---------|---------|

**SLOVENIJA**

|       |           |           |                              |
|-------|-----------|-----------|------------------------------|
| SI    | SLOVENIJA | Slovenija |                              |
| SI001 |           |           | <i>Pomurska</i>              |
| SI002 |           |           | <i>Podravska</i>             |
| SI003 |           |           | <i>Koroška</i>               |
| SI004 |           |           | <i>Savinjska</i>             |
| SI005 |           |           | <i>Zasavska</i>              |
| SI006 |           |           | <i>Spodnjeposavska</i>       |
| SI009 |           |           | <i>Gorenjska</i>             |
| SI00A |           |           | <i>Notranjsko-kraška</i>     |
| SI00B |           |           | <i>Goriška</i>               |
| SI00C |           |           | <i>Obalno-kraška</i>         |
| SI00D |           |           | <i>Jugovzhodna Slovenija</i> |
| SI00E |           |           | <i>Osrednjeslovenska</i>     |



| CODE | Country, level 1 | Level 2 | Level 3 |
|------|------------------|---------|---------|
|------|------------------|---------|---------|

## SLOVENSKÁ REPUBLIKA

|       |                     |                    |                             |
|-------|---------------------|--------------------|-----------------------------|
| SK    | SLOVENSKÁ REPUBLIKA |                    |                             |
| SK01  |                     | Bratislavský       |                             |
| SK010 |                     |                    | <i>Bratislavský kraj</i>    |
| SK02  |                     | Západné Slovensko  |                             |
| SK021 |                     |                    | <i>Trnavský kraj</i>        |
| SK022 |                     |                    | <i>Trenčianský kraj</i>     |
| SK023 |                     |                    | <i>Nitrianský kraj</i>      |
| SK03  |                     | Stredné Slovensko  |                             |
| SK031 |                     |                    | <i>Žilinský kraj</i>        |
| SK032 |                     |                    | <i>Banskobystrický kraj</i> |
| SK04  |                     | Východné Slovensko |                             |
| SK041 |                     |                    | <i>Prešovský kraj</i>       |
| SK042 |                     |                    | <i>Košický kraj</i>         |







## Annex 1: Glossary

### Country names

| National language           | Deutsch               | English        | Français           |
|-----------------------------|-----------------------|----------------|--------------------|
| ÍSLAND                      | ISLAND                | ICELAND        | ISLANDE            |
| LIECHTENSTEIN               | LIECHTENSTEIN         | LIECHTENSTEIN  | LIECHTENSTEIN      |
| NORGE                       | NORWEGEN              | NORWAY         | NORVÈGE            |
| SCHWEIZ / SUISSE / SVIZZERA | SCHWEIZ               | SWITZERLAND    | SUISSE             |
| BÄLGARIJA                   | BULGARIEN             | BULGARIA       | BULGARIE           |
| ČESKA REPUBLIKA             | TSCHECHISCHE REPUBLIK | CZECH REPUBLIC | RÉPUBLIQUE TCHÉQUE |
| EESTI                       | ESTLAND               | ESTONIA        | ESTONIE            |
| MAGYARORSZÁG                | UNGARN                | HUNGARY        | HONGRIE            |
| LIETUVA                     | LITAUEN               | LITHUANIA      | LITUANIE           |
| LATVIJA                     | LETTLAND              | LATVIA         | LETTONIE           |
| POLSKA                      | POLEN                 | POLAND         | POLOGNE            |
| ROMÂNIA                     | RUMÄNIEN              | ROMANIA        | ROUMANIE           |
| SLOVENIJA                   | SLOWENIEN             | SLOVENIA       | SLOVÉNIE           |
| SLOVENSKÁ REPUBLIKA         | SLOWAKEI              | SLOVAKIA       | SLOVAQUIE          |
| ΚΥΠΡΟΣ / CYPRUS / KIBRIS    | ZYPERN                | CYPRUS         | CHYPRE             |
| MALTA                       | MALTA                 | MALTA          | MALTE              |
| TÜRKİYE                     | TÜRKEI                | TURKEY         | TURQUIE            |
|                             |                       |                |                    |

### Other terms

| Deutsch   | English  | Français   |
|---|--|--|
| EFTA  | EFTA   | AELE   |
|   | European Free Trade Association                  | Association Européenne de libre-échange            |
| Kandidatenland                                    | Candidate country                                | Pays candidat à l'adhésion                         |
| Beitrittswilliger Staat                           | Accession country                                | Pays en voie d'adhésion                            |
| MES, MEL  | CEC  | PEC  |
| Mitteuropäische Staaten, Mitteleuropäische Länder | Central European Countries                       | Pays d'Europe centrale                             |
|   | PHARE  |  |
| Systematik der Gebietseinheiten für Statistik     | Nomenclature of territorial units for statistics | Nomenclature des unités territoriales statistiques |
| Ebene   | Level  | Niveau   |
|   |  |  |
|   |  |  |