

Statistical regions in the European Union and partner countries

NUTS and statistical regions 2021

2022 edition



Statistical regions in the European Union and partner countries

NUTS and statistical regions 2021

2022 edition

Manuscript completed in July 2022

Neither the European Commission nor any person acting on behalf of the Commission is responsible for the use that might be made of the following information.

Luxembourg: Publications Office of the European Union, 2022

© European Union, 2022



The reuse policy of European Commission documents is implemented based on Commission Decision 2011/833/EU of 12 December 2011 on the reuse of Commission documents (OJ L 330, 14.12.2011, p. 39).

Except otherwise noted, the reuse of this document is authorised under a Creative Commons Attribution 4.0 International (CC-BY 4.0) licence (<https://creativecommons.org/licenses/by/4.0/>). This means that reuse is allowed provided appropriate credit is given and any changes are indicated.

For any use or reproduction of elements that are not owned by the European Union, permission may need to be sought directly from the respective rightholders. The European Union does not own the copyright in relation to the following elements:

cover photo: © Shutterstock, [NicoElNino](#)

PDF ISBN 978-92-76-55623-7 ISSN 2315-0815 doi:10.2785/321792 KS-GQ-22-010-EN-N

Theme: General and regional statistics

Collection: Manuals and guidelines

Contents

Introduction	4
BELGIQUE / BELGIË	16
БЪЛГАРИЯ	20
ČESKO	24
DANMARK	27
DEUTSCHLAND	30
EESTI	48
ÉIRE / IRELAND	51
ΕΛΛΑΔΑ	54
ESPAÑA	60
FRANCE	64
HRVATSKA	70
ITALIA	73
ΚΥΠΡΟΣ	80
LATVIJA	83
LIETUVA	86
LUXEMBOURG	89
MAGYARORSZÁG	92
MALTA	95
NEDERLAND	98
ÖSTERREICH	102
POLSKA	106
PORTUGAL	111
ROMÂNIA	114
SLOVENIJA	118
SLOVENSKO	121
SUOMI / FINLAND	124
SVERIGE	127
UNITED KINGDOM	130
ÍSLAND	141
LIECHTENSTEIN	144
NORGE	147
SCHWEIZ/SUISSE/SVIZZERA	150
ЦРНА ГОРА	153
СЕВЕРНА МАКЕДОНИЈА	156
SHQIPËRIA	159
SRBIJA/СРБИЈА	162
TÜRKİYE	166
Annex 1	171
Annex 2	178
Annex 3	179

Introduction

The Nomenclature of Territorial Units for Statistics (NUTS) was drawn up by Eurostat decades ago in order to provide a breakdown of the economic territory of the European Union¹ into territorial units for the production of regional statistics and for targeting political interventions at a regional level. The NUTS classification has been used in EU legislation since 1988², however, it was only encoded into a formal Regulation of the European Parliament and the Council in 2003³.

The NUTS classification can normally only be amended after at least three years have passed since the previous version. Amendments were established in 2006, 2010, 2013 and 2016⁴. Another, extraordinary amendment was organised in 2014 following a substantial reorganisation of the administrative structure in Portugal. This publication covers the fifth regular revision of the NUTS regions, called “NUTS 2021”. It comes into effect on 1 January 2021 and replaces NUTS 2016. Note that this new version is called after the year when data will become available on this new breakdown; before and up to NUTS 2016 including, the versions were called after the rather technical date of the adoption of the underlying legislation by the Commission. At the time of the adoption of the underlying legal act defining NUTS 2021, UK was still a member of the European Union, so that its regions are included in NUTS 2021.

Correspondence tables showing the differences between every NUTS version since 1999 are available on the Eurostat website⁵. The website also offers a viewer of the different NUTS versions in the statistical atlas⁶.

The NUTS serves several objectives:

- It ensures harmonised standards in the collection and transmission of regional data;
- It guarantees that published regional statistics are based on comparable data;
- It enables the analysis and comparison of the socio-economic situation of the regions based on harmonised data;
- Policy interventions such as the European Structural and Investment Funds⁷ can be specifically targeted to support disadvantaged and less competitive regions.

The purpose of this publication is to present the European regions according to the NUTS 2021 classification in the form of tables and maps. It replaces the previous Eurostat publication on NUTS 2016 issued in 2018, and includes all the changes which have taken place since then. In addition, this document presents the “statistical regions”. This is a concept very similar to the one of NUTS, and covers the regions from EFTA and candidate countries, allowing us to show data of these countries together with the one of the EU and the UK.

The maps in this document are simply intended to enable the reader to locate the regions; the regional boundaries shown are also indicative. The scales used differ depending on the country. The countries are listed in the official protocol order, which is alphabetically based on the spelling of each in its own national language.

European regional statistics according to the NUTS breakdown can be accessed through the Eurostat online database⁸. Depending on the domain and variable concerned, regional statistics are available at one or more of the three NUTS levels.

Some examples of regional datasets available on Eurostat’s website at the NUTS 2 level are:

1 Reference for the definition of the economic territory of the EU: Regulation (EU) No 549/2013 of the European Parliament and of the Council of 21 May 2013 on the European system of national and regional accounts in the European Union (ESA 2010 (European System of Accounts)) Annex A: points 2.05, 13.11 and 12, OJ L 174, 26.06.2013.

2 Council Regulation (EEC) No 2052/88 on the tasks of the Structural Funds: OJ L 185, 15.7.1988.

3 Regulation (EC) No 1059/2003 of the European Parliament and the Council on the establishment of a common classification of territorial units for statistics (NUTS); OJ L 154, 21.6.2003. The consolidated version of the Regulation is set out in Annex 1 of this document. Note that this consolidated version also includes changes brought by the Regulation (EU) 2017/2391 of the European Parliament and of the Council of 12 December 2017 amending Regulation (EC) No 1059/2003 as regards the territorial typologies (Tercet); OJ L 350, 29.12.2017, p. 1

4 Amendments take place in form of delegated acts. All corresponding legislation is available on the NUTS website: <https://ec.europa.eu/eurostat/web/nuts/legislation>.

5 <http://ec.europa.eu/eurostat/web/nuts/history>.

6 <http://ec.europa.eu/eurostat/statistical-atlas/gis/viewer/?config=typologies.json>

7 <http://ec.europa.eu/research/infrastructures/index.cfm?phhttp://ec.europa.eu/research/infrastructures/index.cfm?pg=esig=esi>.

8 <http://ec.europa.eu/eurostat/web/regions/data/database>.

- agriculture
 - animal populations
 - production of cow's milk on farms
- demography
 - population by age and sex
 - fertility rates by age
 - life expectancy by age and sex
- regional economic accounts
 - gross domestic product at current market prices
- labour market
 - employment by sex and age
 - average number of usual weekly hours of work in the main job
- education
 - number of students by age and sex
 - early leavers from education and training by sex
- poverty and social exclusion
 - at-risk-of-poverty-rate

... and many more, covering aspects of science and technology, business, tourism, transport, labour costs, information society, crime as well as environment and energy in addition to those mentioned above. A complete overview is available on the Eurostat website.

Basic principles

The NUTS classification subdivides the economic territory of the EU Member States and the UK into territorial units (regions), whereby the following principles apply:

(a) *The NUTS classification includes three hierarchical levels*

The classification is made up of three hierarchical levels: each Member State and the UK are divided into NUTS 1 regions, which in turn are subdivided into NUTS 2 regions and then divided further into NUTS 3 regions. Each of these regions is allocated a specific code and name. Since several different regions within Europe have the same name, a distinction has been made by adding to each of these the abbreviation for the country concerned. The following table shows the NUTS 1 region "MACROREGIUNEA UNU" of Romania, including its breakdown into NUTS 2 (Nord-Vest) and NUTS 3 regions, as an example:

RO1	MACROREGIUNEA UNU	
RO11		Nord-Vest
RO111		Bihor
RO112		Bistrița-Năsăud
RO113		Cluj
RO114		Maramureș
RO115		Satu Mare
RO116		Sălaj

Some regions appear at more than one level (for example: Luxembourg appears as the country and also for NUTS levels 1, 2 and 3). In such cases, the codes end in zero for a region with an identical territory at the next lower level. For Luxembourg, the NUTS 1 code is "LU0", the NUTS 2 code is "LU00" and the NUTS 3 code is "LU000". The labels do not need to be identical at the different levels, even if the regions concerned cover identical territory.

(b) *NUTS favours administrative units⁹ already existing in the Member States*

Existing administrative units within the Member States and the UK constitute the very first criterion for the definition of the NUTS regions. The main reason for this is that the existence of administrative structures usually supports the availability of data and the implementation capacity of policy measures.

If no administrative units exist for a given level, it can be constituted by aggregating smaller administrative units to that higher level. This aggregation shall take geographical, socio-economic, historical, cultural or environmental circumstances into consideration. The resulting aggregated units are referred to as "non-administrative units".

Examples of administrative and non-administrative units being designated as NUTS regions are:

NUTS level	Germany	Spain	Czechia	Italy
NUTS 1	Bundesländer	<i>non-administrative aggregations</i>	Území	<i>non-administrative aggregations</i>
NUTS 2	Regierungsbezirke <i>(nonadministrative aggregations)</i>	Comunidades autónomas	<i>Regiony soudržnosti (nonadministrative aggregations)</i>	Regioni
NUTS 3	Kreise und Kreisfreie Städte	Provincias	Kraje	Province

(c) *The NUTS Regulation lays down minimum and maximum thresholds for the population size of the regions*

The average size of the regions in the respective level shall lie within the following thresholds:

Level	Minimum	Maximum
NUTS 1	3 million	7 million
NUTS 2	800 000	3 million
NUTS 3	150 000	800 000

For non-administrative units, deviations exist for particular geographical, socio-economic, historical, cultural or environmental circumstances, especially for islands and outermost regions.

(d) *The NUTS are complemented at the lower level by local administrative units (LAU)*

Districts and municipalities constitute a more detailed level than NUTS 3. These are called 'Local Administrative Units' (LAUs) and are the lower-level building blocks of the NUTS regions¹⁰.

Amending NUTS

The NUTS Regulation lays down the rules for amendments of the regional breakdown.

No earlier than at least three years after the previous amendment, the Commission can launch the procedure to renew the classification, often following notifications by Member States about changes in their administrative (or non-administrative) structures. In close cooperation with the Member States, the Commission initiates the legislative procedure to amend the annexes of the NUTS Regulation, in which the territorial units are specified.

A number of detailed rules apply; while changes in national administrative regions lead virtually automatically to a change in the NUTS classification, for non-administrative units the NUTS Regulation stipulates that changes must entail a reduction of the standard deviation of the size in terms of population of all NUTS units.

⁹ An "administrative unit" is a geographical area with an administrative authority that has the power to take administrative or policy decisions for that area within the legal and institutional framework of the Member State (Regulation 1083/2003, art. 3 (2)).

¹⁰ <http://ec.europa.eu/eurostat/web/nuts/local-administrative-units>.

The latest amendment round, whose results are reflected in this publication, was specified in the Commission Delegated Regulation 2019/1755 of 8 August 2019, entered into force on 24 October 2019 and applies, with regard to the transmission of data to the Commission (Eurostat), from 1 January 2021. All agreed changes are reflected in this publication.

Purpose of NUTS

The NUTS serves as a reference:

(a) *For the collection, development and harmonisation of the European Union's regional statistics*

During the 1970s, NUTS gradually replaced the specific divisions used in the various statistical domains (agricultural regions, transport regions, etc.), and it was on the basis of NUTS that regional economic accounts were developed and the regional sections of EU surveys were defined.

The NUTS still ensures that regional data is collected on an agreed and harmonised basis, making certain that the data is comparable between the regions.

(b) *For socio-economic analyses of the regions*

The different levels of NUTS provide an analytical scheme. The 1961 Brussels Conference on Regional Economies, organised by the Commission, found that NUTS 2 (basic regions) was the framework generally used by Member States to apply their regional policies and is therefore the appropriate level for analysing regional/national problems until now. On the other hand, NUTS 1 (major socio-economic regions grouping together basic regions) should be used for analysing regional problems within the EU, such as 'the effect of the customs union and economic integration on areas at the next level down from national areas'. NUTS 3, which broadly comprises regions which are too small for complex economic analyses, may be used for specific analysis or to pinpoint where regional measures need to be taken.

(c) *For the framing of EU regional policies*

The new rules in the legislation governing the programming period of EU Cohesion Policy funding for 2014-2020 state that Structural Funds support is now solely based on the classification of NUTS 2 regions. For the purpose of receiving funding from the Structural Funds, NUTS 2 regions are classified into less developed regions, transition regions and more developed regions. The allocation of resources from the Funds depends on this classification¹¹. This should work similarly for cohesion funding in the programming period 2021-2027¹².

Regional classification beyond the EU

The NUTS nomenclature is only defined for the 27 Member States of the European Union and the UK. For the countries that make up the European Free Trade Association (EFTA), regions have been encoded in a way which resembles the NUTS.

Concerning the EU candidate countries and the potential candidates, Eurostat has drafted together with them a nomenclature of statistical regions intended to produce a hierarchy similar to the NUTS¹³. On accession to the EU, the breakdown into statistical regions in force in a given country, agreed bilaterally, will become part of the NUTS and subject to its provisions in the NUTS Regulation.

Main characteristics

The current NUTS nomenclature, applicable from 1 January 2018, subdivides the economic territory of the European Union and the UK into 104 regions at NUTS 1 level, 283 regions at NUTS 2 level and 1 345 regions at NUTS 3 level.

¹¹ <http://eur-lex.europa.eu/legal-content/EN/TXT/PDF/?uri=CELEX:32013R1303&from=EN>.

¹² https://ec.europa.eu/commission/publications/cohesion-and-values_en

¹³ <http://ec.europa.eu/eurostat/web/nuts/statistical-regions-outside-eu>.

Below those, the Local Administrative Units (LAUs) have been defined. This LAU level consists of around 96 000 municipalities or equivalent units in the 27 EU Member States and the UK (as of 31 December 2018).

The aim of the NUTS classification is to ensure that comparable regions appear at the same NUTS level. With the population size being defined in the NUTS Regulation as a key indicator for comparability, each level inevitably contains regions that differ greatly in terms of area, economic weight or administrative powers.

Some examples below illustrate the heterogeneity of the regions, focusing here on area size and the population figures:

Area size

NUTS 1

Largest:

Manner-Suomi (Finland), 336 830 km² and Norra Sverige (Sweden), 312 432 km²

Smallest:

Région de Bruxelles-Capitale / Brussels Hoofdstedelijk Gewest (Belgium), 162 km² and Malta, 316 km²

NUTS 2

Largest:

Pohjois- ja Itä-Suomi (Finland), 227 120 km² and Övre Norrland (Sweden), 164 083 km²

Smallest:

Ciudad Autónoma de Melilla (Spain), 14 km² and Ciudad Autónoma de Ceuta (Spain), 20 km²

NUTS 3

Largest:

Norrbottnens län (Sweden), 105 208 km² and Lappi (Finland), 98 983 km²

Smallest:

Like NUTS 2 (Melilla and Ceuta, Spain), followed by Tower Hamlets and Westminster (UK) with 20 km² resp. 21 km²

Population (approximations)

NUTS 1

Largest:

Nordrhein-Westfalen (Germany), 17.9 million and Nord-Ovest (Italy), 16.1 million

Smallest:

Åland (Finland), 29 500 and the Região Autónoma dos Açores (Portugal), 243 900

NUTS 2

Largest:

Île de France (France), 12.2 million and Lombardia (Italy), 10 million

Smallest:

Åland (Finland), 29 500 and the Ciudad Autónoma de Melilla (Spain), 84 700

NUTS 3

Largest:

Madrid (Spain), 6.5 million and Barcelona (Spain), 5.5 million

Smallest:

El Hierro (Spain), 11 000 and Evrytania (Greece), 19 000 inhabitants.

Tables 2 and 3 show the largest, smallest and average areas and populations at the three NUTS levels, for each Member State and for the European Union as a whole.

Changes compared to 2016

Aside from name changes, there were no changes at NUTS 1 level. Croatia modified the NUTS 2 level. In five countries changes at NUTS 3 level occurred. Norway modified its structure on the levels 2 and 3.

The changes in the current NUTS version (NUTS 2021) compared to NUTS 2016 and in the statistical regions ("SR") are as follows:

Country	NUTS/SR 1	NUTS/SR 2	NUTS/SR 3
BE	1 region name slightly changed		NUTS 3 regions of BE32 modified (2 suppressed, 2 newly created, 4 boundary changes)
CZ	name "Česká republika" changed to "Česko"		
EE			EE006 and EE007 recoded into EE009 and EE00A (boundary changes)
ES		several region names changed	
FR	several region names updated		
HR		1 region (HR03) discontinued, 3 new created	NUTS 3 regions of ex-HR03 rearranged to newly created NUTS 2 regions
IT			Sardinia (ITG2) rearranged: 4 regions discontinued, 4 with boundary changes, 1 newly created
UK			UKK21 and 22 recoded and renamed due to boundary change, UKN10-UKN16 recoded into UKN0A-UKN0G
NO		7 regions modified into 6	18 regions modified into 11
TR	name "Turkey" changed to "Türkiye"		
all	new spelling of NUTS 1 names: instead of capital letters only now in normal writing language		

Table 1: Correspondence between the NUTS levels and the national administrative units (based on NUTS 2021 and LAU 2019)**NUTS regions:**

	NUTS 1		NUTS 2		NUTS 3		LAU	
BE	"Gewesten / Régions"	3	Provincies / Provinces	11	Arrondissementen / Arrondissements	44	Gemeenten / Communes	581
BG	Зони (Zoni)	2	Райони (Rayoni)	6	"Области (Oblasti)"	28	"Общини (Obshtini)"	265
CZ	Území	1	Regiony soudržnosti	8	Kraje	14	Obce	6258
DK	-	1	Regioner	5	Landsdele	11	Kommuner	99
DE	Länder	16	Regierungsbezirke	38	Kreise	401	Gemeinden	11087
EE	-	1	-	1	Maakondade grupid	5	Linn, vald	79
IE	-	1	Regions	3	Regional Authority Regions	8	Local Electoral Areas	166
EL	Μεγάλες Γεωγραφικές Περιοχές (Megales Geografikes Perioches - Great Geographical Areas)	4	"Περιφέρειες (Periferies - Regions)"	13	Ομάδες Περιφερειακών Ενοτήτων (Omades Periferiakon Enotiton - Groups of Regional Units)	52	Δημοτικές / Τοπικές Κοινότητες (Dimotikes / Topikes Koinotites - Municipal / Local Communes)	6134
ES	Agrupacion de comunidades autónomas	7	Comunidades y ciudades autónomas	19	Provincias + islas + Ceuta, Melilla	59	Municipios	8131
FR	Z.E.A.T + DOM	14	Régions + DOM	27	Départements + DOM	101	Communes	34970
HR		1	Regija	4	Županija	21	Gradovi i općine	556
IT	Gruppi di regioni	5	Regioni	21	Provincia	107	Comuni	7926
CY	-	1	-	1	-	1	"Δήμοι, Κοινότητες (Dimoi, koinotites)"	615
LV	-	1	-	1	Statistiskie reģioni	6	Republikas pilsētas, novadi	119
LT	-	1	-	2	Apskritis	10	Savivaldybės	60
LU	-	1	-	1	-	1	Communes	102
HU	Statisztikai nagyrégiók	3	Tervezési-statisztikai régiók	8	Megyék + Budapest	20	Települések	3155
MT	-	1	-	1	Reġjuni	2	Kunsilli	68
NL	Landsdelen	4	Provincies	12	-	40	Gemeenten	355
AT	"Gruppen von Bundesländern"	3	Bundesländer	9	Gruppen von Gemeinden	35	Gemeinden	2096
PL	Makroregiony	7	Regiony	17	Podregiony	73	Gminy	2478

PT	Continente + Regiões Autónomas	3	Grupos de Entidades Intermunicipais + Regiões Autónomas	7	Entidades Intermunicipais (Comunidades Intermunicipais + Áreas Metropolitanas) + Regiões Autónomas	25	Freguesias	3092
RO	Macroregiuni	4	Regiuni	8	Judet + Bucuresti	42	Comuni + Municipii + Orase	3181
SI	-	1	Kohezijske regije	2	Statistične regije	12	Občine	212
SK	-	1	Oblasti	4	Kraje	8	Obce	2927
FI	"Manner-Suomi, Ahvenanmaa / Fasta Finland, Åland"	2	Suuralueet / Storområden	5	Maakunnat / Landskap	19	Kunnat / Kommuner	311
SE	Grupper av riksområden	3	Riksområden	8	Län	21	Kommuner	290
UK	Government Office Regions; Country	12	Counties (some grouped); Inner and Outer London; Groups of unitary authorities	41	Upper tier authorities or groups of lower tier authorities (unitary authorities or districts)	179	Lower tier authorities (districts) or individual unitary authorities; Individual unitary authorities or LECs (or parts thereof); Districts	400

Statistical regions:

	NUTS 1		NUTS 2		NUTS 3		LAU	
IS	-	1	-	1	Hagskýrslu-svæði	2	Sveitarfélög	73
LI	-	1	-	1	-	1	Gemeinden	
NO	-	1	Landsdeler	7	Fylker	13	Kommuner	356
CH	-	1	"Grossregionen Grandes régions Grandi regioni"	7	"Kantone Cantons Cantoni"	26	"Gemeinden Communes Comuni"	2222
ME	-	1	-	1	-	1	"Населња (Naselja)"	-
MK	-	1	-	1	"Статистички региони (Statistički regioni)"	8	Општини (Opštini)	80
AL	-	1	-	3	Qarks	12	-	61
RS	-	2	-	4	област (oblast)	25	-	-
TR	Bölgeler	12	Alt bölgeler	26	İller	81	-	973

Abbreviations:

DOM Département d'outre-Mer (French department beyond the seas)
 Z.E.A.T. Zone économique d'aménagement du territoire (France)
 COROP Coördinatie Commissie Regionaal Onderzoeksprogramma (this commission delineated the Dutch COROP-regions in 1970)
 LEC Local Enterprise Company (Scotland)
 GOR Government Office Region (England)
 EEA European Economic Area

See also: <https://ec.europa.eu/eurostat/web/nuts/national-structures-eu>

Table 2: Area of the regions (total land area, km²) - Year 2016**NUTS regions**

	NUTS 1	NUTS 1	NUTS 1	NUTS 2	NUTS 2	NUTS 2	NUTS 3	NUTS 3	NUTS 3
	Average	Minimum	Maximum	Average	Minimum	Maximum	Average	Minimum	Maximum
EU-27	42976	162	336830	15906	14	227120	5540	14	105208
BE	10222	162	16905	2788	162	4461	697	102	1597
BG	55498	42667	68329	18499	14648	22366	3964	1342	7751
CZ	78871	78871	78871	9859	496	17707	5634	496	10929
DK	42925	42925	42925	8585	2559	13007	3902	180	8777
DE	22348	420	70543	9410	420	29656	892	36	5496
EE	45336	45336	45336	45336	45336	45336	9067	4019	16718
IE	69947	69947	69947	23316	14466	29685	8743	926	14283
EL	32924	3817	58734	10130	2301	18838	2533	68	6638
ES	72283	7447	215317	26631	14	94225	8576	14	21766
FR	45605	8726	89415	23647	367	83751	6322	105	83751
HR	56594	56594	56594	28297	24705	31889	2695	641	5353
IT	60415	49933	73800	14384	3261	25833	2746	213	7398
CY	9253	9253	9253	9253	9253	9253	9253	9253	9253
LV	64586	64586	64586	64586	64586	64586	10764	304	15252
LT	65284	65284	65284	32642	9730	55554	6528	4349	9730
LU	2586	2586	2586	2586	2586	2586	2586	2586	2586
HU	31004	6916	49485	11627	525	18336	4651	525	8444
MT	316	316	316	316	316	316	158	69	247
NL	9345	7291	10971	3115	1449	5137	934	128	2413
AT	27959	23558	34385	9320	415	19179	2397	415	4615
PL	44561	27516	66257	18349	6104	29826	4273	262	10339
PT	30742	802	89103	13175	802	31604	3689	802	8543
RO	59600	36271	72627	29800	1804	36853	5676	240	8692
SI	20273	20273	20273	10137	7840	12433	1689	485	2675
SK	49035	49035	49035	12259	2053	16263	6129	2053	9454
FI	169206	1581	336830	67682	1581	227120	17811	1581	98983
SE	149141	50307	312432	55928	7153	164083	21306	3039	105208
UK	20365	1572	78802	5961	109	41046	1365	20	14469

Statistical regions

	NUTS 1	NUTS 1	NUTS 1	NUTS 2	NUTS 2	NUTS 2	NUTS 3	NUTS 3	NUTS 3
	Average	Minimum	Maximum	Average	Minimum	Maximum	Average	Minimum	Maximum
IS	102679	102679	102679	102679	102679	102679	51340	1044	101635
LI	160	160	160	160	160	160	160	160	160
NO	323781	323781	323781	46254	5372	112985	17041	454	48631
CH	41287	41287	41287	5898	1728	11529	1588	37	7107
ME	13882	13882	13882	13882	13882	13882	13882	13882	13882
MK	25434	25434	25434	25434	25434	25434	3179	1813	4909
AL									
RS									
TR	65023	5340	91644	30010	5340	59782	9633	806	40678

Based on NUTS 2016.

More information: Eurostat dataset reg_area3: http://appsso.eurostat.ec.europa.eu/nui/show.do?dataset=reg_area3&lang=en

Table 3: Population of the regions in 2018 (1,000)**NUTS regions**

	NUTS 1	NUTS 1	NUTS 1	NUTS 2	NUTS 2	NUTS 2	NUTS 3	NUTS 3	NUTS 3
	Average	Minimum	Maximum	Average	Minimum	Maximum	Average	Minimum	Maximum
EU-27	4927	29	17912	1823	29	12184	380	11	6550
BE	3822	1219	6601	1043	287	1862	261	49	1219
BG	3525	3524	3526	1175	756	2108	252	87	1325
CZ	10610	10610	10610	1326	1117	1692	758	296	1353
DK	5781	5781	5781	1156	589	1823	526	40	883
DE	5175	681	17912	2179	530	5199	206	34	3613
EE	1319	1319	1319	1319	1319	1319	264	124	591
IE	4830	4830	4830	1610	856	2369	604	300	1361
EL	2685	1186	3756	826	205	3756	207	19	1106
ES	6665	2177	13602	2456	85	8410	791	11	6550
FR	4780	336	12184	2479	260	12184	663	76	2598
HR	4105	4105	4105	2053	1378	2727	195	45	804
IT	12097	6675	16095	2880	126	10036	550	57	4356
CY	864	864	864	864	864	864	864	864	864
LV	1934	1934	1934	1934	1934	1934	322	188	638
LT	2809	2809	2809	1404	805	2004	281	96	805
LU	602	602	602	602	602	602	602	602	602
HU	3259	2928	3839	1222	887	1750	489	191	1750
MT	476	476	476	476	476	476	238	33	443
NL	4295	1722	8190	1432	382	3681	430	46	1431
AT	2941	1801	3852	980	293	1889	252	20	1889
PL	5425	3694	7850	2234	949	4501	520	186	1761
PT	3430	244	9793	1470	244	3576	412	82	2834
RO	4883	3734	5643	2441	1785	3221	465	198	1828
SI	2067	2067	2067	1033	977	1090	172	52	542
SK	5443	5443	5443	1361	651	1828	680	562	824
FI	2757	29	5484	1103	29	1656	290	29	1656
SE	3373	1748	4377	1265	376	2308	482	59	2308
UK	5523	1876	9121	1616	471	2909	370	22	1189

Statistical regions

	Average	Minimum	Maximum	Average	Minimum	Maximum	Average	Minimum	Maximum
IS	348	348	348	348	348	348	174	126	222
LI	38	38	38	38	38	38	38	38	38
NO	5296	5296	5296	757	387	1287	279	76	673
CH	8484	8484	8484	1212	354	1869	326	16	1504
ME	622	622	622	622	622	622	622	622	622
MK	2075	2075	2075	2075	2075	2075	259	152	627
AL	2870	2870	2870	957	820	1163	239	63	884
RS	3501	3446	3555	1750	1513	1933	280	85	1688
TR	6734	2188	15029	3108	766	15029	998	80	15029

Based on NUTS 2016.

More information: Eurostat dataset demo_r_pjangrp3: http://appsso.eurostat.ec.europa.eu/nui/show.do?dataset=demo_r_pjangrp3&lang=en

NUTS and Statistical regions - level 0



LEGEND

—— National level

0 400 km

Administrative boundaries: © EuroGeographics © UN-FAO © Turkstat
Cartography: Eurostat — GISCO, 08/2022

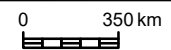
eurostat

NUTS and Statistical regions - level 1



LEGEND

- National level
- NUTS and Statistical regions level 1



Administrative boundaries: © EuroGeographics © UN-FAO © Turkstat
 Cartography: Eurostat — GISCO, 08/2022



BELGIQUE / BELGIË

Code	NUTS 1	NUTS 2	NUTS 3
BE1	Région de Bruxelles-Capitale/ Brussels Hoofdstedelijk Gewest		
BE10		Région de Bruxelles-Capitale/ Brussels Hoofdstedelijk Gewest	
BE100			Arr. (!) de Bruxelles-Capitale/Arr. van Brussel-Hoofdstad
BE2	Vlaams Gewest		
BE21		Prov. (²) Antwerpen	
BE211			Arr. Antwerpen
BE212			Arr. Mechelen
BE213			Arr. Turnhout
BE22		Prov. Limburg (BE)	
BE223			Arr. Tongeren
BE224			Arr. Hasselt
BE225			Arr. Maaseik
BE23		Prov. Oost-Vlaanderen	
BE231			Arr. Aalst
BE232			Arr. Dendermonde
BE233			Arr. Eeklo
BE234			Arr. Gent
BE235			Arr. Oudenaarde
BE236			Arr. Sint-Niklaas
BE24		Prov. Vlaams-Brabant	
BE241			Arr. Halle-Vilvoorde
BE242			Arr. Leuven
BE25		Prov. West-Vlaanderen	
BE251			Arr. Brugge
BE252			Arr. Diksmuide
BE253			Arr. Ieper
BE254			Arr. Kortrijk
BE255			Arr. Oostende
BE256			Arr. Roeselare
BE257			Arr. Tielt
BE258			Arr. Veurne
BE3	Région wallonne		
BE31		Prov. Brabant wallon	
BE310			Arr. Nivelles
BE32		Prov. Hainaut	
BE323			Arr. Mons
BE328			Arr. Tournai-Mouscron
BE329			Arr. La Louvière
BE32A			Arr. Ath
BE32B			Arr. Charleroi
BE32C			Arr. Soignies

BE32D		Arr. Thuin
BE33	Prov. Liège	
BE331		Arr. Huy
BE332		Arr. Liège
BE334		Arr. Waremme
BE335		Arr. Verviers — communes francophones
BE336		Bezirk Verviers — Deutschsprachige Gemeinschaft
BE34	Prov. Luxembourg (BE)	
BE341		Arr. Arlon
BE342		Arr. Bastogne
BE343		Arr. Marche-en-Famenne
BE344		Arr. Neufchâteau
BE345		Arr. Virton
BE35	Prov. Namur	
BE351		Arr. Dinant
BE352		Arr. Namur
BE353		Arr. Philippeville
BEZ	Extra-Regio NUTS 1	
BEZZ	Extra-Regio NUTS 2	
BEZZZ		Extra-Regio NUTS 3

¹ Arr. stands for arrondissement.

² Prov. stands for Province in French or Provincie in Dutch.

BELGIQUE / BELGIË - NUTS level 2



LEGEND

- National level
- NUTS level 1
- NUTS level 2

Administrative boundaries: © EuroGeographics © UN-FAO © Turkstat
Cartography: Eurostat — GISCO, 01/2020

BELGIQUE / BELGIË - NUTS level 3



LEGEND

- National level
- NUTS level 1
- NUTS level 2
- NUTS level 3

0 25 km

Administrative boundaries: © EuroGeographics © UN-FAO © Turkstat
 Cartography: Eurostat — GISCO, 01/2020

eurostat

БЪЛГАРИЯ

Code	NUTS 1	NUTS 2	NUTS 3
BG3	Северна и Югоизточна България		
BG31		Северозападен	
BG311			Видин
BG312			Монтана
BG313			Враца
BG314			Плевен
BG315			Ловеч
BG32		Северен централен	
BG321			Велико Търново
BG322			Габрово
BG323			Русе
BG324			Разград
BG325			Силистра
BG33		Североизточен	
BG331			Варна
BG332			Добрич
BG333			Шумен
BG334			Търговище
BG34		Югоизточен	
BG341			Бургас
BG342			Сливен
BG343			Ямбол
BG344			Стара Загора
BG4	Югозападна и Южна централна България		
BG41		Югозападен	
BG411			София (столица)
BG412			София
BG413			Благоевград
BG414			Перник
BG415			Кюстендил
BG42		Южен централен	
BG421			Пловдив
BG422			Хасково
BG423			Пазарджик
BG424			Смолян
BG425			Кърджали
BGZ	Extra-Regio NUTS 1		
BGZZ		Extra-Regio NUTS 2	
BGZZZ			Extra-Regio NUTS 3

BULGARIA¹

Code	NUTS 1	NUTS 2	NUTS 3
BG3	Severna i Yugoiztochna Bulgaria		
BG31		Severozapaden	
BG311			Vidin
BG312			Montana
BG313			Vratsa
BG314			Pleven
BG315			Lovech
BG32		Severen tsentralen	
BG321			Veliko Tarnovo
BG322			Gabrovo
BG323			Ruse
BG324			Razgrad
BG325			Silistra
BG33		Severoiztochen	
BG331			Varna
BG332			Dobrich
BG333			Shumen
BG334			Targovishte
BG34		Yugoiztochen	
BG341			Burgas
BG342			Sliven
BG343			Yambol
BG344			Stara Zagora
BG4	Yugozapadna i Yuzhna tsentralna Bulgaria		
BG41		Yugozapaden	
BG411			Sofia (stolitsa)
BG412			Sofia
BG413			Blagoevgrad
BG414			Pernik
BG415			Kyustendil
BG42		Yuzhen tsentralen	
BG421			Plovdiv
BG422			Haskovo
BG423			Pazardzhik
BG424			Smolyan
BG425			Kardzhali
BGZ	Extra-Regio NUTS 1		
BGZZ		Extra-Regio NUTS 2	
BGZZZ			Extra-Regio NUTS 3

¹ The version in Latin characters is not official. The transliteration has been provided by Bulgaria and is adapted to the English language. It is included here only for the sake of comprehension.

БЪЛГАРИЯ - NUTS level 2



LEGEND

- National level
- NUTS level 1
- NUTS level 2

Administrative boundaries: © EuroGeographics © UN-FAO © Turkstat
Cartography: Eurostat — GISCO, 01/2020





ČESKO

Code	NUTS 1	NUTS 2	NUTS 3
CZ0	Česko		
CZ01		Praha	
CZ010			Hlavní město Praha
CZ02		Střední Čechy	
CZ020			Středočeský kraj
CZ03		Jihozápad	
CZ031			Jihočeský kraj
CZ032			Plzeňský kraj
CZ04		Severozápad	
CZ041			Karlovarský kraj
CZ042			Ústecký kraj
CZ05		Severovýchod	
CZ051			Liberecký kraj
CZ052			Královéhradecký kraj
CZ053			Pardubický kraj
CZ06		Jihovýchod	
CZ063			Kraj Vysočina
CZ064			Jihomoravský kraj
CZ07		Střední Morava	
CZ071			Olomoucký kraj
CZ072			Zlínský kraj
CZ08		Moravskoslezsko	
CZ080			Moravskoslezský kraj
CZZ	Extra-Regio NUTS 1		
CZZZ		Extra-Regio NUTS 2	
CZZZZ			Extra-Regio NUTS 3



Česko - NUTS level 3



LEGEND

- National level
- NUTS level 1
- NUTS level 2
- NUTS level 3

Administrative boundaries: © EuroGeographics © UN-FAO © Turkstat
 Cartography: Eurostat — GISCO, 11/2019



DANMARK


Code	NUTS 1	NUTS 2	NUTS 3
DK0	Danmark		
DK01		Hovedstaden	
DK011			Byen København
DK012			Københavns omegn
DK013			Nordsjælland
DK014			Bornholm
DK02		Sjælland	
DK021			Østsjælland
DK022			Vest- og Sydsjælland
DK03		Syddanmark	
DK031			Fyn
DK032			Sydjylland
DK04		Midtjylland	
DK041			Vestjylland
DK042			Østjylland
DK05		Nordjylland	
DK050			Nordjylland
DKZ	Extra-Regio NUTS 1		
DKZZ		Extra-Regio NUTS 2	
DKZZZ			Extra-Regio NUTS 3

DANMARK - NUTS level 2



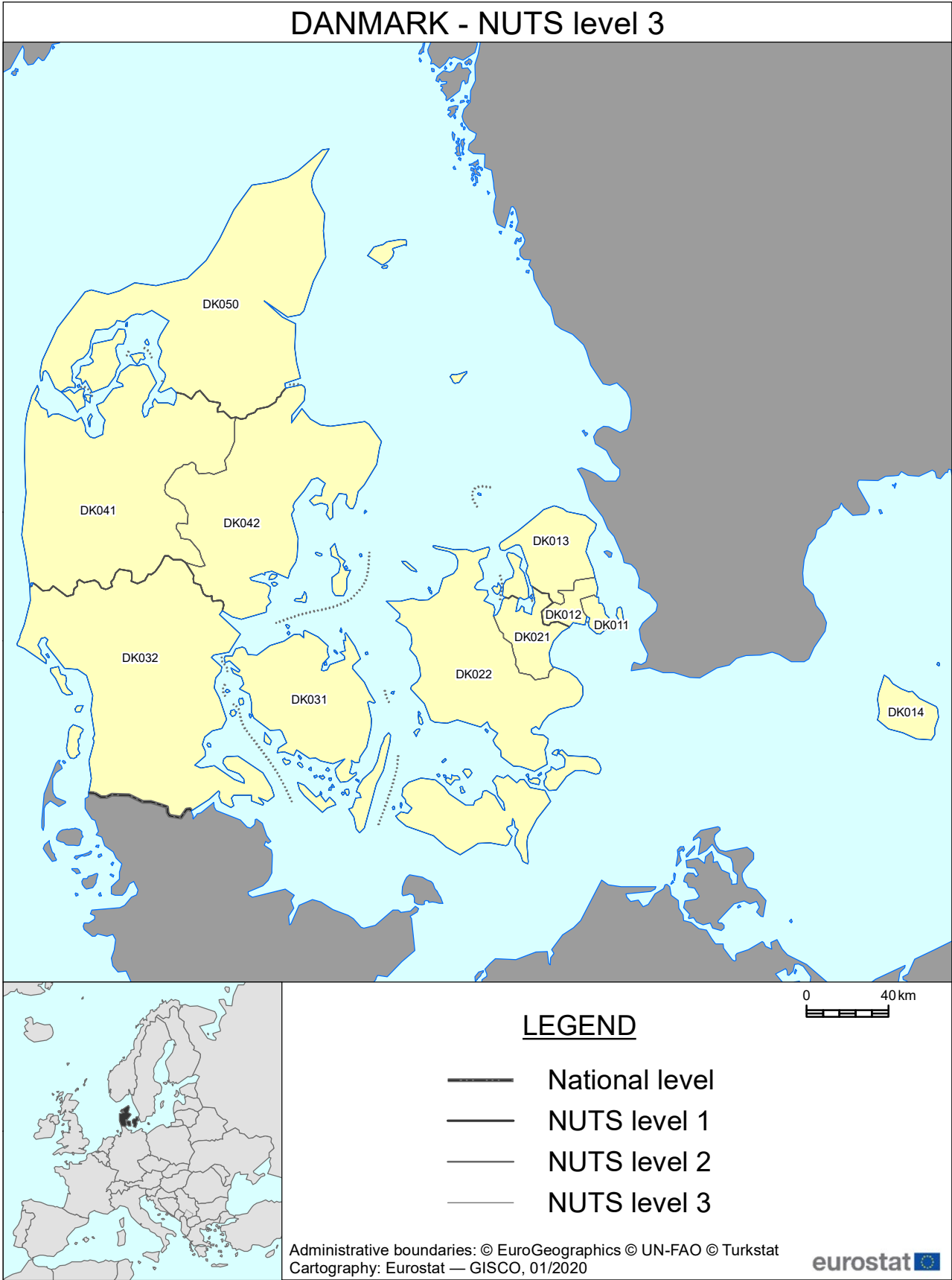
LEGEND

- National level
- NUTS level 1
- NUTS level 2



Administrative boundaries: © EuroGeographics © UN-FAO © Turkstat
Cartography: Eurostat — GISCO, 01/2020





DEUTSCHLAND

Code	NUTS 1	NUTS 2	NUTS 3
DE1	Baden-Württemberg		
DE11		Stuttgart	
DE111			Stuttgart, Stadtkreis
DE112			Böblingen
DE113			Esslingen
DE114			Göppingen
DE115			Ludwigsburg
DE116			Rems-Murr-Kreis
DE117			Heilbronn, Stadtkreis
DE118			Heilbronn, Landkreis
DE119			Hohenlohekreis
DE11A			Schwäbisch Hall
DE11B			Main-Tauber-Kreis
DE11C			Heidenheim
DE11D			Ostalbkreis
DE12		Karlsruhe	
DE121			Baden-Baden, Stadtkreis
DE122			Karlsruhe, Stadtkreis
DE123			Karlsruhe, Landkreis
DE124			Rastatt
DE125			Heidelberg, Stadtkreis
DE126			Mannheim, Stadtkreis
DE127			Neckar-Odenwald-Kreis
DE128			Rhein-Neckar-Kreis
DE129			Pforzheim, Stadtkreis
DE12A			Calw
DE12B			Enzkreis
DE12C			Freudenstadt
DE13		Freiburg	
DE131			Freiburg im Breisgau, Stadtkreis
DE132			Breisgau-Hochschwarzwald
DE133			Emmendingen
DE134			Ortenaukreis
DE135			Rottweil
DE136			Schwarzwald-Baar-Kreis
DE137			Tuttlingen
DE138			Konstanz
DE139			Lörrach
DE13A			Waldshut
DE14		Tübingen	
DE141			Reutlingen
DE142			Tübingen, Landkreis
DE143			Zollernalbkreis

DE144		Ulm, Stadtkreis
DE145		Alb-Donau-Kreis
DE146		Biberach
DE147		Bodenseekreis
DE148		Ravensburg
DE149		Sigmaringen

DE2	Bayern	
-----	--------	--

DE21		Oberbayern
------	--	------------

DE211		Ingolstadt, Kreisfreie Stadt
DE212		München, Kreisfreie Stadt
DE213		Rosenheim, Kreisfreie Stadt
DE214		Altötting
DE215		Berchtesgadener Land
DE216		Bad Tölz-Wolfratshausen
DE217		Dachau
DE218		Ebersberg
DE219		Eichstätt
DE21A		Erding
DE21B		Freising
DE21C		Fürstenfeldbruck
DE21D		Garmisch-Partenkirchen
DE21E		Landsberg am Lech
DE21F		Miesbach
DE21G		Mühldorf a. Inn
DE21H		München, Landkreis
DE21I		Neuburg-Schrobenhausen
DE21J		Pfaffenhofen a. d. Ilm
DE21K		Rosenheim, Landkreis
DE21L		Starnberg
DE21M		Traunstein
DE21N		Weilheim-Schongau

DE22		Niederbayern
------	--	--------------

DE221		Landshut, Kreisfreie Stadt
DE222		Passau, Kreisfreie Stadt
DE223		Straubing, Kreisfreie Stadt
DE224		Deggendorf
DE225		Freyung-Grafenau
DE226		Kelheim
DE227		Landshut, Landkreis
DE228		Passau, Landkreis
DE229		Regen
DE22A		Rottal-Inn
DE22B		Straubing-Bogen
DE22C		Dingolfing-Landau

DE23		Oberpfalz
------	--	-----------

DE231		Amberg, Kreisfreie Stadt
DE232		Regensburg, Kreisfreie Stadt
DE233		Weiden i. d. Opf, Kreisfreie Stadt
DE234		Amberg-Sulzbach
DE235		Cham
DE236		Neumarkt i. d. OPf.
DE237		Neustadt a. d. Waldnaab
DE238		Regensburg, Landkreis
DE239		Schwandorf
DE23A		Tirschenreuth
DE24	Oberfranken	
DE241		Bamberg, Kreisfreie Stadt
DE242		Bayreuth, Kreisfreie Stadt
DE243		Coburg, Kreisfreie Stadt
DE244		Hof, Kreisfreie Stadt
DE245		Bamberg, Landkreis
DE246		Bayreuth, Landkreis
DE247		Coburg, Landkreis
DE248		Forchheim
DE249		Hof, Landkreis
DE24A		Kronach
DE24B		Kulmbach
DE24C		Lichtenfels
DE24D		Wunsiedel i. Fichtelgebirge
DE25	Mittelfranken	
DE251		Ansbach, Kreisfreie Stadt
DE252		Erlangen, Kreisfreie Stadt
DE253		Fürth, Kreisfreie Stadt
DE254		Nürnberg, Kreisfreie Stadt
DE255		Schwabach, Kreisfreie Stadt
DE256		Ansbach, Landkreis
DE257		Erlangen-Höchstadt
DE258		Fürth, Landkreis
DE259		Nürnberger Land
DE25A		Neustadt a. d. Aisch-Bad Windsheim
DE25B		Roth
DE25C		Weißenburg-Gunzenhausen
DE26	Unterfranken	
DE261		Aschaffenburg, Kreisfreie Stadt
DE262		Schweinfurt, Kreisfreie Stadt
DE263		Würzburg, Kreisfreie Stadt
DE264		Aschaffenburg, Landkreis
DE265		Bad Kissingen
DE266		Rhön-Grabfeld

DE267		Haßberge
DE268		Kitzingen
DE269		Miltenberg
DE26A		Main-Spessart
DE26B		Schweinfurt, Landkreis
DE26C		Würzburg, Landkreis
DE27	Schwaben	
DE271		Augsburg, Kreisfreie Stadt
DE272		Kaufbeuren, Kreisfreie Stadt
DE273		Kempten (Allgäu), Kreisfreie Stadt
DE274		Memmingen, Kreisfreie Stadt
DE275		Aichach-Friedberg
DE276		Augsburg, Landkreis
DE277		Dillingen a.d. Donau
DE278		Günzburg
DE279		Neu-Ulm
DE27A		Lindau (Bodensee)
DE27B		Ostallgäu
DE27C		Unterallgäu
DE27D		Donau-Ries
DE27E		Oberallgäu
DE3	Berlin	
DE30	Berlin	
DE300		Berlin
DE4	Brandenburg	
DE40	Brandenburg	
DE401		Brandenburg an der Havel, Kreisfreie Stadt
DE402		Cottbus, Kreisfreie Stadt
DE403		Frankfurt (Oder), Kreisfreie Stadt
DE404		Potsdam, Kreisfreie Stadt
DE405		Barnim
DE406		Dahme-Spreewald
DE407		Elbe-Elster
DE408		Havelland
DE409		Märkisch-Oderland
DE40A		Oberhavel
DE40B		Oberspreewald-Lausitz
DE40C		Oder-Spree
DE40D		Ostprignitz-Ruppin
DE40E		Potsdam-Mittelmark
DE40F		Prignitz
DE40G		Spree-Neiße
DE40H		Teltow-Fläming
DE40I		Uckermark

DE5	Bremen	
DE50	Bremen	
DE501		Bremen, Kreisfreie Stadt
DE502		Bremerhaven, Kreisfreie Stadt
DE6	Hamburg	
DE60	Hamburg	
DE600		Hamburg
DE7	Hessen	
DE71	Darmstadt	
DE711		Darmstadt, Kreisfreie Stadt
DE712		Frankfurt am Main, Kreisfreie Stadt
DE713		Offenbach am Main, Kreisfreie Stadt
DE714		Wiesbaden, Kreisfreie Stadt
DE715		Bergstraße
DE716		Darmstadt-Dieburg
DE717		Groß-Gerau
DE718		Hochtaunuskreis
DE719		Main-Kinzig-Kreis
DE71A		Main-Taunus-Kreis
DE71B		Odenwaldkreis
DE71C		Offenbach, Landkreis
DE71D		Rheingau-Taunus-Kreis
DE71E		Wetteraukreis
DE72	Gießen	
DE721		Gießen, Landkreis
DE722		Lahn-Dill-Kreis
DE723		Limburg-Weilburg
DE724		Marburg-Biedenkopf
DE725		Vogelsbergkreis
DE73	Kassel	
DE731		Kassel, Kreisfreie Stadt
DE732		Fulda
DE733		Hersfeld-Rotenburg
DE734		Kassel, Landkreis
DE735		Schwalm-Eder-Kreis
DE736		Waldeck-Frankenberg
DE737		Werra-Meißner-Kreis
DE8	Mecklenburg-Vorpommern	
DE80	Mecklenburg-Vorpommern	
DE803		Rostock, Kreisfreie Stadt
DE804		Schwerin, Kreisfreie Stadt
DE80J		Mecklenburgische Seenplatte
DE80N		Vorpommern-Greifswald
DE80K		Landkreis Rostock

DE80L		Vorpommern-Rügen
DE80M		Nordwestmecklenburg
DE80O		Ludwigslust-Parchim
DE9	Niedersachsen	
DE91	Braunschweig	
DE911		Braunschweig, Kreisfreie Stadt
DE912		Salzgitter, Kreisfreie Stadt
DE913		Wolfsburg, Kreisfreie Stadt
DE914		Gifhorn
DE916		Goslar
DE917		Helmstedt
DE918		Northeim
DE91A		Peine
DE91B		Wolfenbüttel
DE91C		Göttingen
DE92	Hannover	
DE922		Diepholz
DE923		Hameln-Pyrmont
DE925		Hildesheim
DE926		Holz Minden
DE927		Nienburg (Weser)
DE928		Schaumburg
DE929		Region Hannover
DE93	Lüneburg	
DE931		Celle
DE932		Cuxhaven
DE933		Harburg
DE934		Lüchow-Dannenberg
DE935		Lüneburg, Landkreis
DE936		Osterholz
DE937		Rotenburg (Wümme)
DE938		Heidekreis
DE939		Stade
DE93A		Uelzen
DE93B		Verden
DE94	Weser-Ems	
DE941		Delmenhorst, Kreisfreie Stadt
DE942		Emden, Kreisfreie Stadt
DE943		Oldenburg (Oldenburg), Kreisfreie Stadt
DE944		Osnabrück, Kreisfreie Stadt
DE945		Wilhelmshaven, Kreisfreie Stadt
DE946		Ammerland
DE947		Aurich
DE948		Cloppenburg

DE949		Emsland
DE94A		Friesland (DE)
DE94B		Grafschaft Bentheim
DE94C		Leer
DE94D		Oldenburg, Landkreis
DE94E		Osnabrück, Landkreis
DE94F		Vechta
DE94G		Wesermarsch
DE94H		Wittmund
DEA	Nordrhein-Westfalen	
DEA1	Düsseldorf	
DEA11		Düsseldorf, Kreisfreie Stadt
DEA12		Duisburg, Kreisfreie Stadt
DEA13		Essen, Kreisfreie Stadt
DEA14		Krefeld, Kreisfreie Stadt
DEA15		Mönchengladbach, Kreisfreie Stadt
DEA16		Mülheim an der Ruhr, Kreisfreie Stadt
DEA17		Oberhausen, Kreisfreie Stadt
DEA18		Remscheid, Kreisfreie Stadt
DEA19		Solingen, Kreisfreie Stadt
DEA1A		Wuppertal, Kreisfreie Stadt
DEA1B		Kleve
DEA1C		Mettmann
DEA1D		Rhein-Kreis Neuss
DEA1E		Viersen
DEA1F		Wesel
DEA2	Köln	
DEA22		Bonn, Kreisfreie Stadt
DEA23		Köln, Kreisfreie Stadt
DEA24		Leverkusen, Kreisfreie Stadt
DEA26		Düren
DEA27		Rhein-Erft-Kreis
DEA28		Euskirchen
DEA29		Heinsberg
DEA2A		Oberbergischer Kreis
DEA2B		Rheinisch-Bergischer Kreis
DEA2C		Rhein-Sieg-Kreis
DEA2D		Städteregion Aachen
DEA3	Münster	
DEA31		Bottrop, Kreisfreie Stadt
DEA32		Gelsenkirchen, Kreisfreie Stadt
DEA33		Münster, Kreisfreie Stadt
DEA34		Borken
DEA35		Coesfeld

DEA36		Recklinghausen
DEA37		Steinfurt
DEA38		Warendorf
DEA4	Detmold	
DEA41		Bielefeld, Kreisfreie Stadt
DEA42		Gütersloh
DEA43		Herford
DEA44		Höxter
DEA45		Lippe
DEA46		Minden-Lübbecke
DEA47		Paderborn
DEA5	Arnsberg	
DEA51		Bochum, Kreisfreie Stadt
DEA52		Dortmund, Kreisfreie Stadt
DEA53		Hagen, Kreisfreie Stadt
DEA54		Hamm, Kreisfreie Stadt
DEA55		Herne, Kreisfreie Stadt
DEA56		Ennepe-Ruhr-Kreis
DEA57		Hochsauerlandkreis
DEA58		Märkischer Kreis
DEA59		Olpe
DEA5A		Siegen-Wittgenstein
DEA5B		Soest
DEA5C		Unna
DEB	Rheinland-Pfalz	
DEB1	Koblenz	
DEB11		Koblenz, Kreisfreie Stadt
DEB12		Ahrweiler
DEB13		Altenkirchen (Westerwald)
DEB14		Bad Kreuznach
DEB15		Birkenfeld
DEB17		Mayen-Koblenz
DEB18		Neuwied
DEB1A		Rhein-Lahn-Kreis
DEB1B		Westerwaldkreis
DEB1C		Cochem-Zell
DEB1D		Rhein-Hunsrück-Kreis
DEB2	Trier	
DEB21		Trier, Kreisfreie Stadt
DEB22		Berncastel-Wittlich
DEB23		Eifelkreis Bitburg-Prüm
DEB24		Vulkaneifel
DEB25		Trier-Saarburg
DEB3	Rheinhessen-Pfalz	

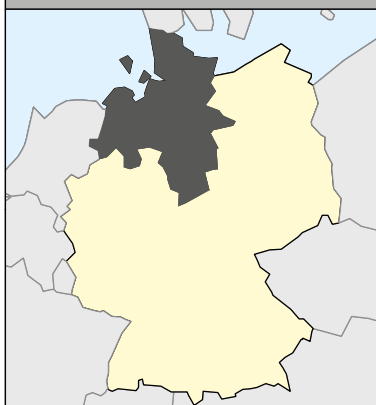
DEB31		Frankenthal (Pfalz), Kreisfreie Stadt
DEB32		Kaiserslautern, Kreisfreie Stadt
DEB33		Landau in der Pfalz, Kreisfreie Stadt
DEB34		Ludwigshafen am Rhein, Kreisfreie Stadt
DEB35		Mainz, Kreisfreie Stadt
DEB36		Neustadt an der Weinstraße, Kreisfreie Stadt
DEB37		Pirmasens, Kreisfreie Stadt
DEB38		Speyer, Kreisfreie Stadt
DEB39		Worms, Kreisfreie Stadt
DEB3A		Zweibrücken, Kreisfreie Stadt
DEB3B		Alzey-Worms
DEB3C		Bad Dürkheim
DEB3D		Donnersbergkreis
DEB3E		Germersheim
DEB3F		Kaiserslautern, Landkreis
DEB3G		Kusel
DEB3H		Südliche Weinstraße
DEB3I		Rhein-Pfalz-Kreis
DEB3J		Mainz-Bingen
DEB3K		Südwestpfalz
DEC	Saarland	
DEC0		Saarland
DEC01		Regionalverband Saarbrücken
DEC02		Merzig-Wadern
DEC03		Neunkirchen
DEC04		Saarlouis
DEC05		Saarpfalz-Kreis
DEC06		St. Wendel
DED	Sachsen	
DED2		Dresden
DED21		Dresden, Kreisfreie Stadt
DED2C		Bautzen
DED2D		Görlitz
DED2E		Meißen
DED2F		Sächsische Schweiz-Osterzgebirge
DED4		Chemnitz
DED41		Chemnitz, Kreisfreie Stadt
DED42		Erzgebirgskreis
DED43		Mittelsachsen
DED44		Vogtlandkreis
DED45		Zwickau

DED5	Leipzig	
DED51		Leipzig, Kreisfreie Stadt
DED52		Leipzig
DED53		Nordsachsen
DEE	Sachsen-Anhalt	
DEE0	Sachsen-Anhalt	
DEE01		Dessau-Roßlau, Kreisfreie Stadt
DEE02		Halle (Saale), Kreisfreie Stadt
DEE03		Magdeburg, Kreisfreie Stadt
DEE04		Altmarkkreis Salzwedel
DEE05		Anhalt-Bitterfeld
DEE06		Jerichower Land
DEE07		Börde
DEE08		Burgenlandkreis
DEE09		Harz
DEE0A		Mansfeld-Südharz
DEE0B		Saalekreis
DEE0C		Salzlandkreis
DEE0D		Stendal
DEE0E		Wittenberg
DEF	Schleswig-Holstein	
DEF0	Schleswig-Holstein	
DEF01		Flensburg, Kreisfreie Stadt
DEF02		Kiel, Kreisfreie Stadt
DEF03		Lübeck, Kreisfreie Stadt
DEF04		Neumünster, Kreisfreie Stadt
DEF05		Dithmarschen
DEF06		Herzogtum Lauenburg
DEF07		Nordfriesland
DEF08		Ostholstein
DEF09		Pinneberg
DEF0A		Plön
DEF0B		Rendsburg-Eckernförde
DEF0C		Schleswig-Flensburg
DEF0D		Segeberg
DEF0E		Steinburg
DEF0F		Stormarn
DEG	Thüringen	
DEG0	Thüringen	
DEG01		Erfurt, Kreisfreie Stadt
DEG02		Gera, Kreisfreie Stadt
DEG03		Jena, Kreisfreie Stadt
DEG04		Suhl, Kreisfreie Stadt
DEG05		Weimar, Kreisfreie Stadt
DEG06		Eichsfeld

DEG07		Nordhausen
DEG09		Unstrut-Hainich-Kreis
DEG0A		Kyffhäuserkreis
DEG0B		Schmalkalden-Meiningen
DEG0C		Gotha
DEG0D		Sömmerda
DEG0E		Hildburghausen
DEG0F		Ilm-Kreis
DEG0G		Weimarer Land
DEG0H		Sonneberg
DEG0I		Saalfeld-Rudolstadt
DEG0J		Saale-Holzland-Kreis
DEG0K		Saale-Orla-Kreis
DEG0L		Greiz
DEG0M		Altenburger Land
DEG0N		Eisenach, Kreisfreie Stadt
DEG0P		Wartburgkreis
DEZ	Extra-Regio NUTS 1	
DEZZ		Extra-Regio NUTS 2
DEZZZ		Extra-Regio NUTS 3



DEUTSCHLAND (NORD) - NUTS level 3



0 25 km

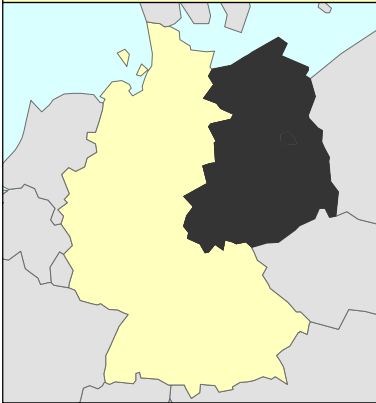
LEGEND

- National level
- NUTS level 1
- NUTS level 2
- NUTS level 3

Administrative boundaries: © EuroGeographics © UN-FAO © Turkstat
 Cartography: Eurostat — GISCO, 08/2021

eurostat

DEUTSCHLAND (OST) - NUTS level 3



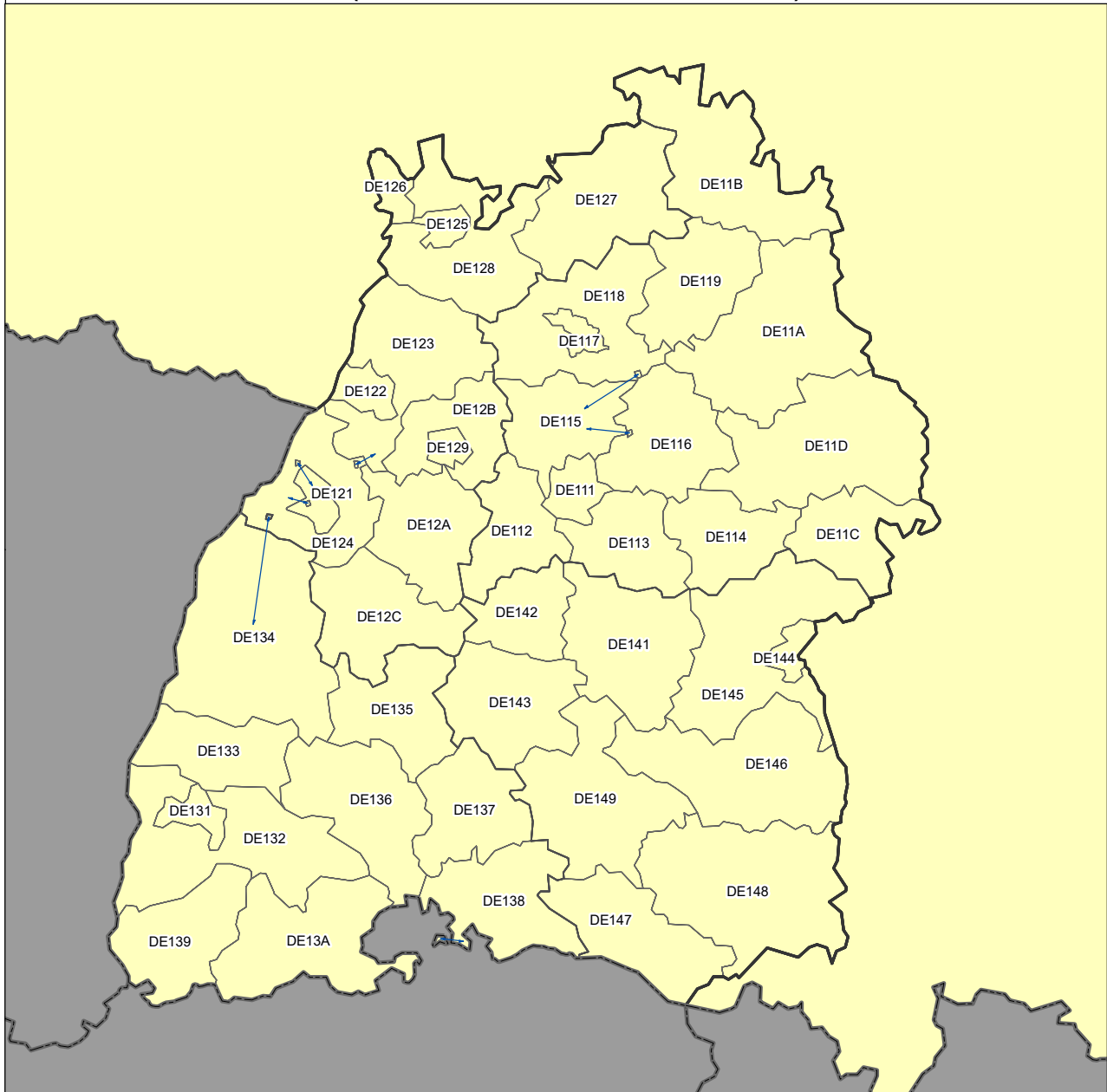
LEGEND

- National level
- NUTS level 1
- NUTS level 2
- NUTS level 3

Administrative boundaries: © EuroGeographics © UN-FAO © Turkstat
 Cartography: Eurostat — GISCO, 01/2020



DEUTSCHLAND (BADEN-WÜRTTEMBERG) - NUTS level 3



LEGEND

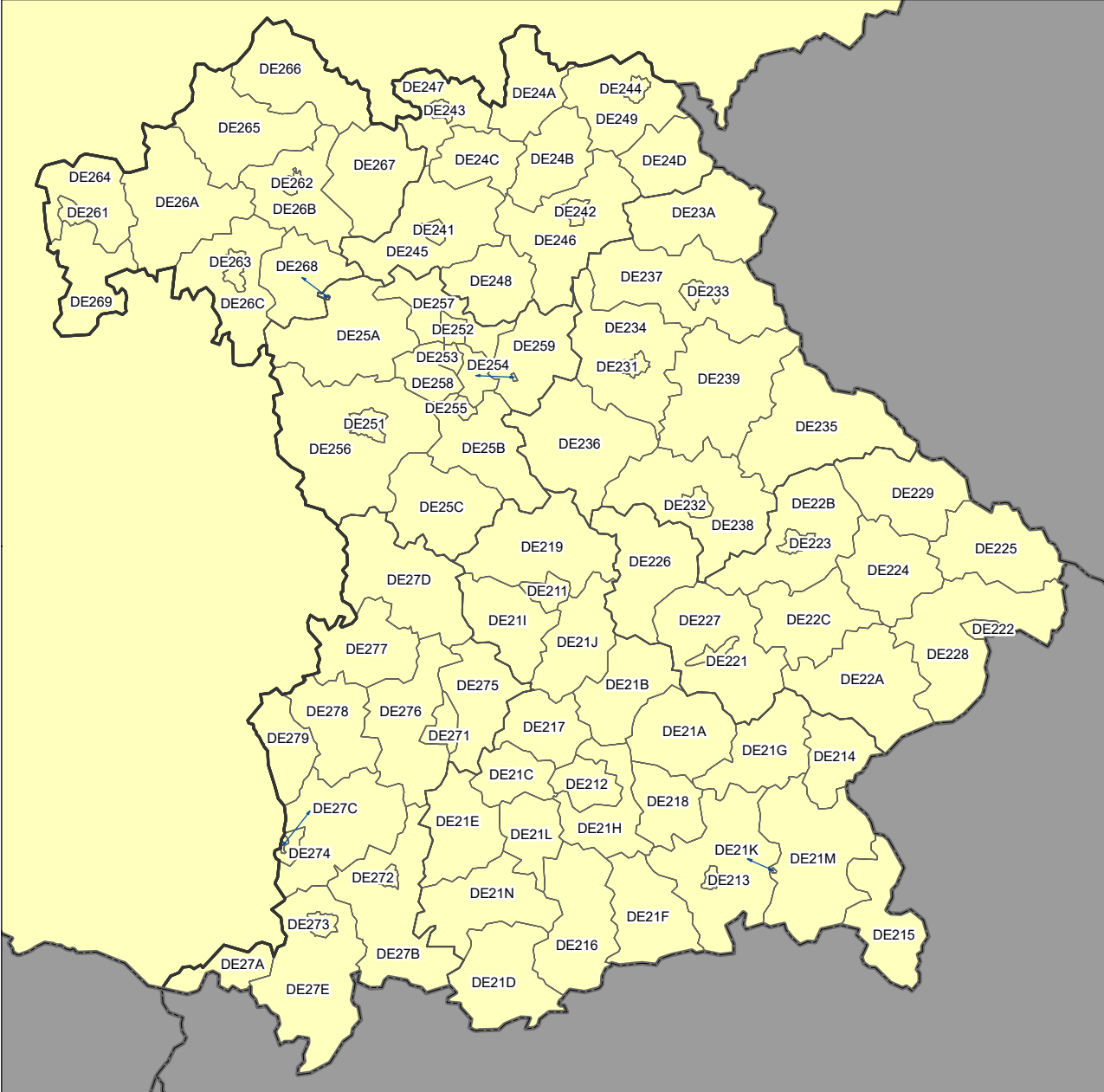
- National level
- NUTS level 1
- NUTS level 2
- NUTS level 3

0 20 km

Administrative boundaries: © EuroGeographics © UN-FAO © Turkstat
 Cartography: Eurostat — GISCO, 01/2020

eurostat

DEUTSCHLAND (BAYERN) - NUTS level 3



0 25 km

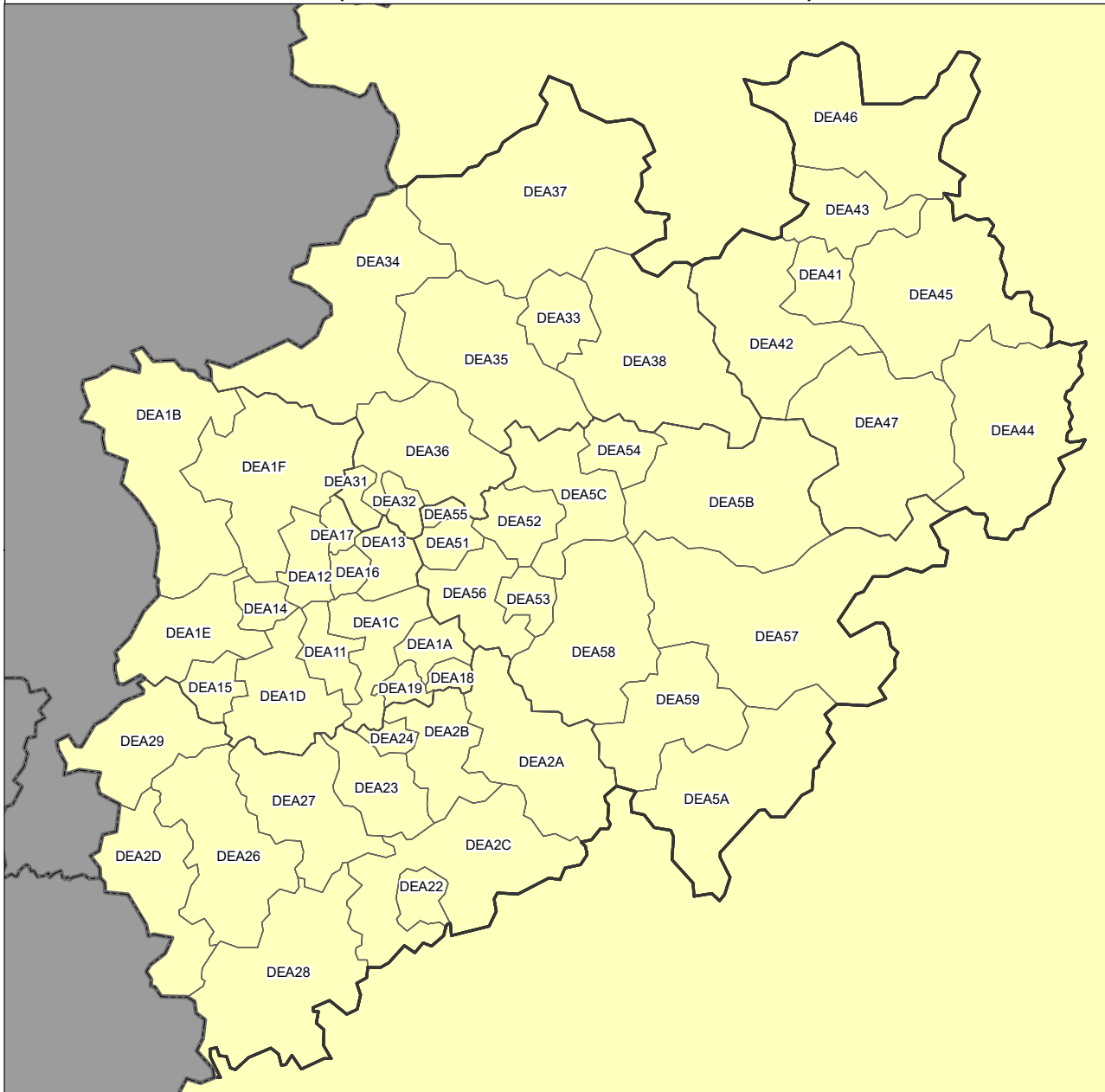
LEGEND

- National level
- NUTS level 1
- NUTS level 2
- NUTS level 3

Administrative boundaries: © EuroGeographics © UN-FAO © Turkstat
Cartography: Eurostat — GISCO, 01/2020



DEUTSCHLAND (NORDRHEIN-WESTFALEN) - NUTS level 3



LEGEND

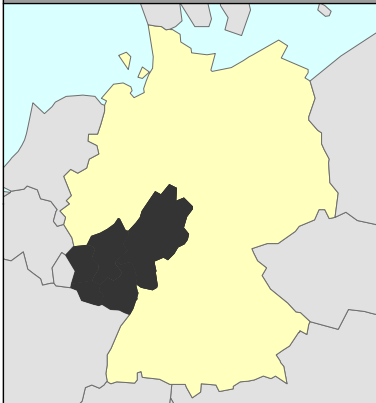
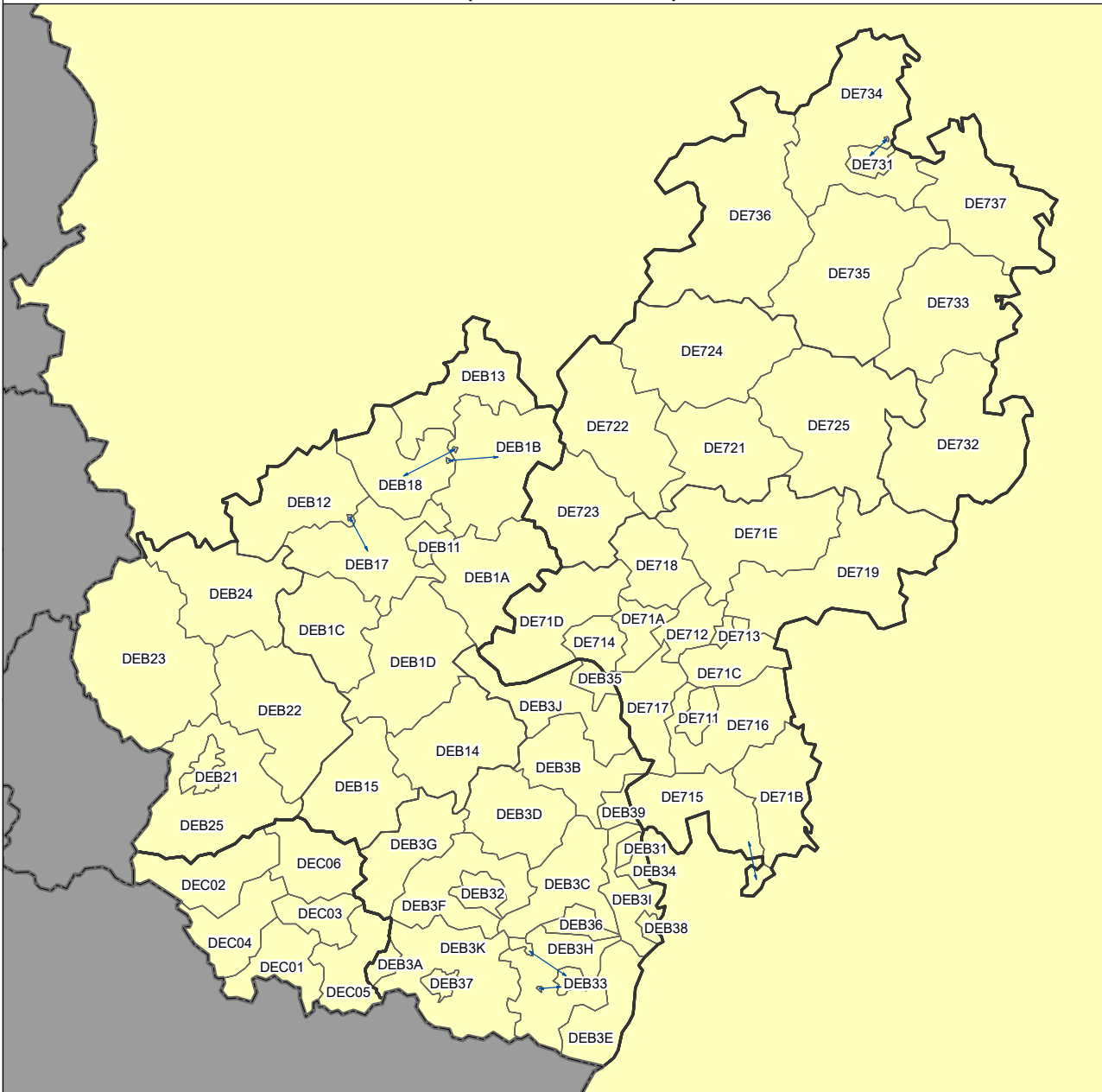
- National level
- NUTS level 1
- NUTS level 2
- NUTS level 3

0 15 km

Administrative boundaries: © EuroGeographics © UN-FAO © Turkstat
 Cartography: Eurostat — GISCO, 01/2020

eurostat

DEUTSCHLAND (SÜD-WEST) - NUTS level 3



LEGEND

- National level
- NUTS level 1
- NUTS level 2
- NUTS level 3

Administrative boundaries: © EuroGeographics © UN-FAO © Turkstat
Cartography: Eurostat — GISCO, 01/2020

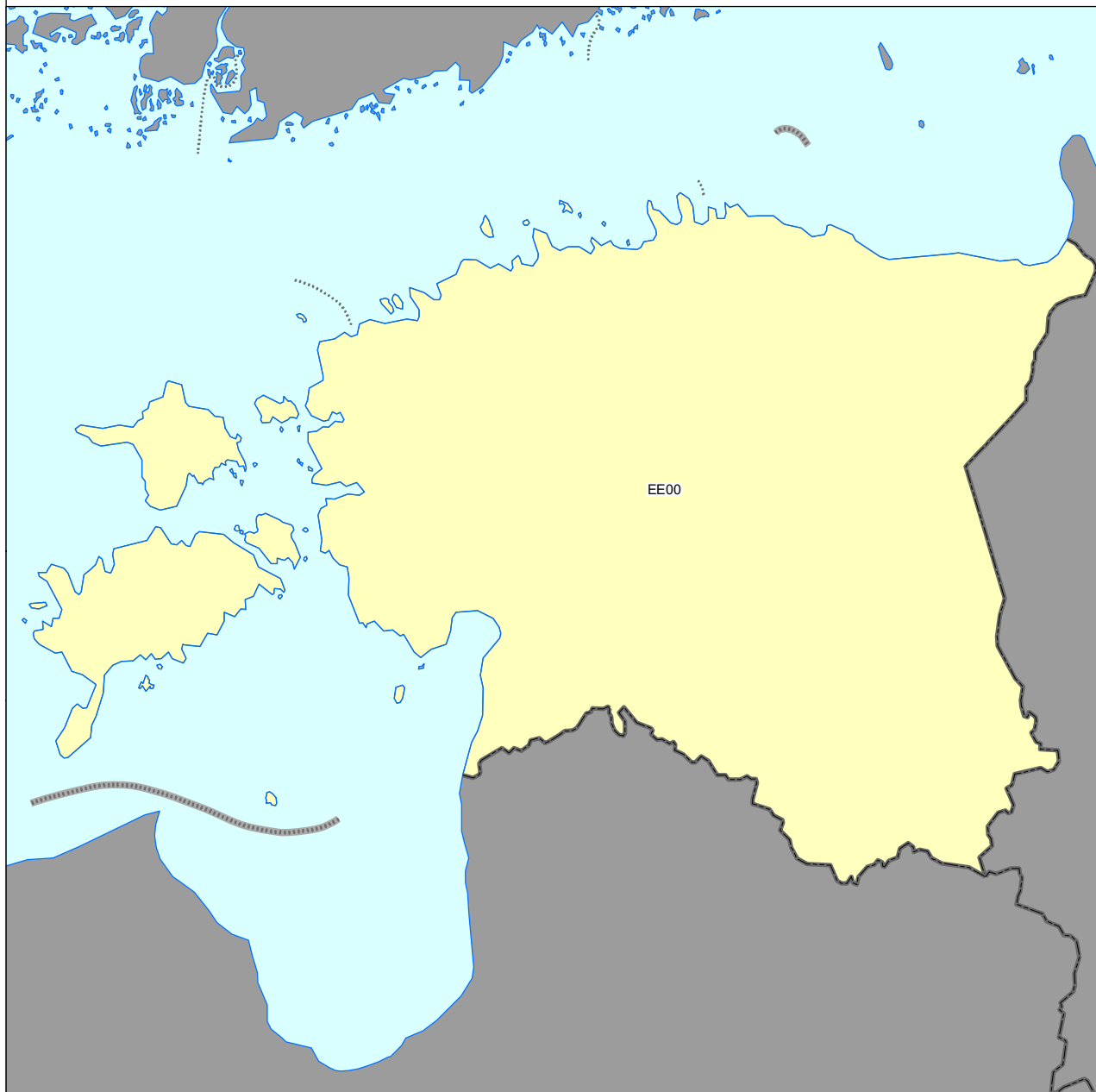


EESTI




Code	NUTS 1	NUTS 2	NUTS 3
EE0	Eesti		
EE00		Eesti	
EE001			Põhja-Eesti
EE004			Lääne-Eesti
EE008			Lõuna-Eesti
EE009			Kesk-Eesti
EE00A			Kirde-Eesti
EEZ	Extra-Regio NUTS 1		
EEZZ		Extra-Regio NUTS 2	
EEZZZ			Extra-Regio NUTS 3



EESTI - NUTS level 2



LEGEND

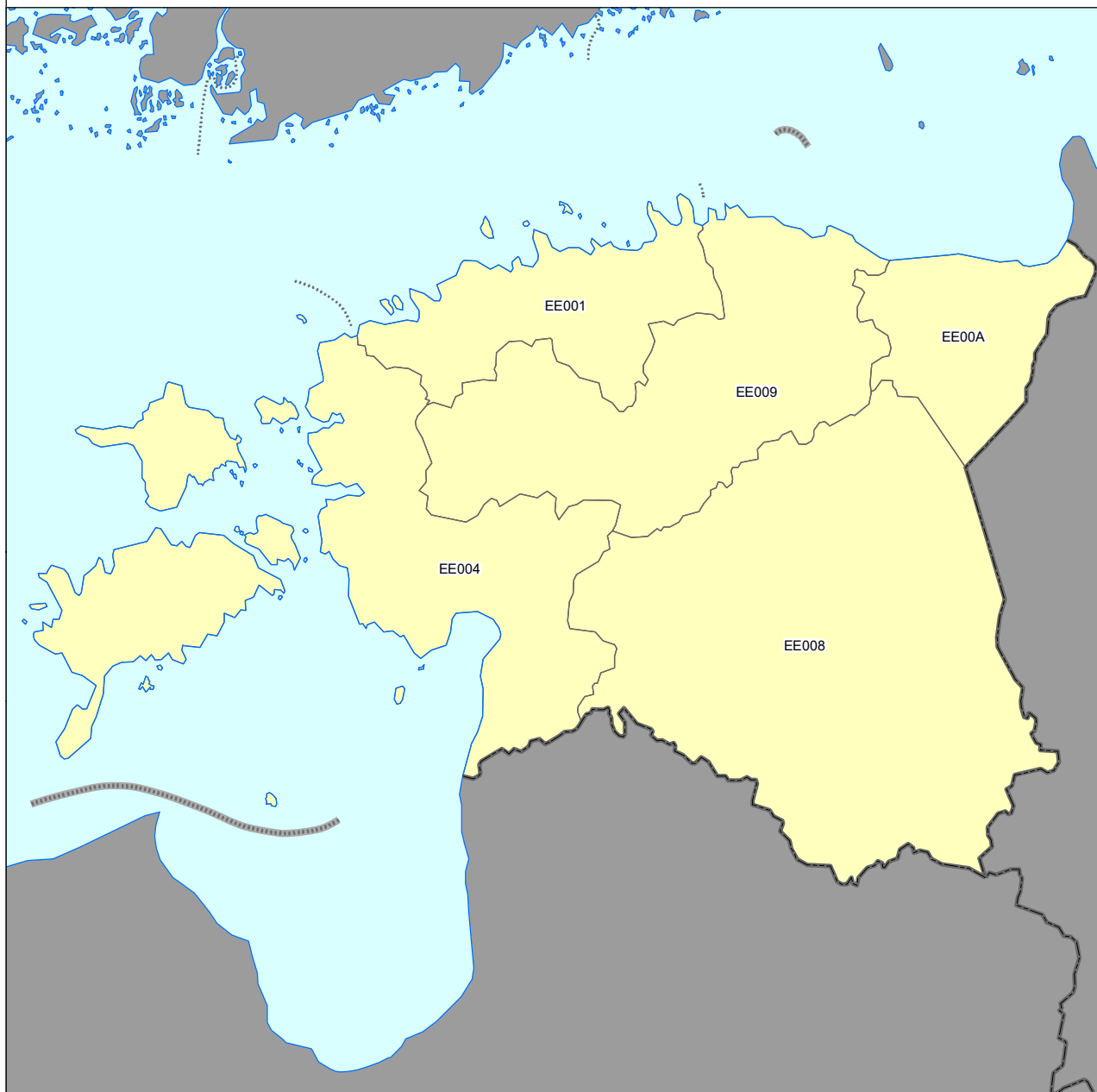
-  National level
-  NUTS level 1
-  NUTS level 2

0 25 km


Administrative boundaries: © EuroGeographics © UN-FAO © Turkstat
 Cartography: Eurostat — GISCO, 01/2020



EESTI - NUTS level 3



0 25 km

LEGEND

- National level
- NUTS level 1
- NUTS level 2
- NUTS level 3

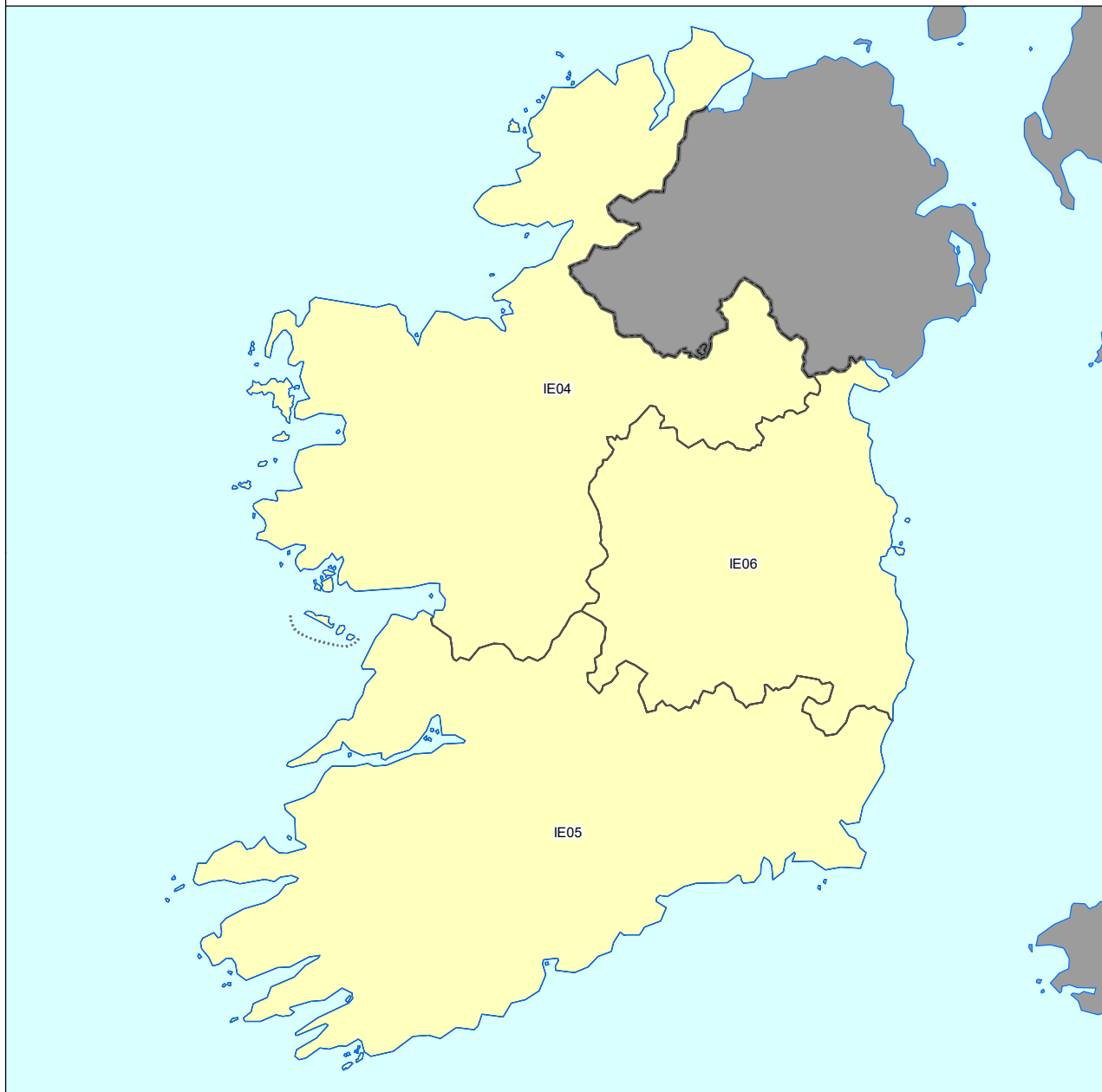
Administrative boundaries: © EuroGeographics © UN-FAO © Turkstat
 Cartography: Eurostat — GISCO, 01/2020

eurostat

ÉIRE / IRELAND

Code	NUTS 1	NUTS 2	NUTS 3
IE0	Ireland		
IE04		Northern and Western	
IE041			Border
IE042			West
IE05		Southern	
IE051			Mid-West
IE052			South-East
IE053			South-West
IE06		Eastern and Midland	
IE061			Dublin
IE062			Mid-East
IE063			Midland
IEZ	Extra-Regio NUTS 1		
IEZZ		Extra-Regio NUTS 2	
IEZZZ			Extra-Regio NUTS 3

ÉIRE/IRELAND - NUTS level 2



0 40 km

LEGEND

- National level
- NUTS level 1
- NUTS level 2

Administrative boundaries: © EuroGeographics © UN-FAO © Turkstat
Cartography: Eurostat — GISCO, 01/2020

eurostat 



ΕΛΛΑΔΑ

Code	NUTS 1	NUTS 2	NUTS 3
EL3	Αττική		
EL30		Αττική	
EL301			Βόρειος Τομέας Αθηνών
EL302			Δυτικός Τομέας Αθηνών
EL303			Κεντρικός Τομέας Αθηνών
EL304			Νότιος Τομέας Αθηνών
EL305			Ανατολική Αττική
EL306			Δυτική Αττική
EL307			Πειραιάς, Νήσοι
EL4	Νησιά Αιγαίου, Κρήτη		
EL41		Βόρειο Αιγαίο	
EL411			Λέσβος, Λήμνος
EL412			Ικαρία, Σάμος
EL413			Χίος
EL42		Νότιο Αιγαίο	
EL421			Κάλυμνος, Κάρπαθος - Ηρωική Νήσος Κάσος, Κως, Ρόδος
EL422			Άνδρος, Θήρα, Κέα, Μήλος, Μύκονος, Νάξος, Πάρος, Σύρος, Τήνος
EL43		Κρήτη	
EL431			Ηράκλειο
EL432			Λασιθί
EL433			Ρέθυμνο
EL434			Χανιά
EL5	Βόρεια Ελλάδα		
EL51		Ανατολική Μακεδονία, Θράκη	
EL511			Έβρος
EL512			Ξάνθη
EL513			Ροδόπη
EL514			Δράμα
EL515			Θάσος, Καβάλα
EL52		Κεντρική Μακεδονία	
EL521			Ημαθία
EL522			Θεσσαλονίκη
EL523			Κιλκίς
EL524			Πέλλα
EL525			Πιερία
EL526			Σέρρες
EL527			Χαλκιδική
EL53		Δυτική Μακεδονία	
EL531			Γρεβενά, Κοζάνη
EL532			Καστοριά

EL533		Φλώρινα
EL54	Ήπειρος	
EL541		Αρτα, Πρέβεζα
EL542		Θεσπρωτία
EL543		Ιωάννινα
EL6	Κεντρική Ελλάδα	
EL61	Θεσσαλία	
EL611		Καρδίτσα, Τρίκαλα
EL612		Λάρισα
EL613		Μαγνησία, Σποράδες
EL62	Ιόνια Νησιά	
EL621		Ζάκυνθος
EL622		Κέρκυρα
EL623		Ιθάκη, Κεφαλληνία
EL624		Λευκάδα
EL63	Δυτική Ελλάδα	
EL631		Αιτωλοακαρνανία
EL632		Αχαΐα
EL633		Ηλεία
EL64	Στερεά Ελλάδα	
EL641		Βοιωτία
EL642		Εύβοια
EL643		Ευρυτανία
EL644		Φθιώτιδα
EL645		Φωκίδα
EL65	Πελοπόννησος	
EL651		Αργολίδα, Αρκαδία
EL652		Κορινθία
EL653		Λακωνία, Μεσσηνία
ELZ	Extra-Regio NUTS 1	
ELZZ	Extra-Regio NUTS 2	
ELZZZ		Extra-Regio NUTS 3

ELLADA¹

Code	NUTS 1	NUTS 2	NUTS 3
EL3	Attiki		
EL30		Attiki	
EL301			Voreios Tomeas Athinon
EL302			Dytikos Tomeas Athinon
EL303			Kentrikos Tomeas Athinon
EL304			Notios Tomeas Athinon
EL305			Anatoliki Attiki
EL306			Dytiki Attiki
EL307			Peiraias, Nisoï
EL4	Nisia Aigaiou, Kriti		
EL41		Voreio Aigaio	
EL411			Lesvos, Limnos
EL412			Ikaria, Samos
EL413			Chios
EL42		Notio Aigaio	
EL421			Kalymnos, Karpathos, Kasos, Kos, Rodos
EL422			Andros, Thira, Kea, Milos, Mykonos, Naxos, Paros, Syros, Tinos
EL43		Kriti	
EL431			Irakleio
EL432			Lasithi
EL433			Rethymni
EL434			Chania
EL5	Voreia Ellada		
EL51		Anatoliki Makedonia, Thraki	
EL511			Evros
EL512			Xanthi
EL513			Rodopi
EL514			Drama
EL515			Thasos, Kavala
EL52		Kentriki Makedonia	
EL521			Imathia
EL522			Thessaloniki
EL523			Kilkis
EL524			Pella
EL525			Pieria
EL526			Serres
EL527			Chalkidiki
EL53		Dytiki Makedonia	
EL531			Grevena, Kozani
EL532			Kastoria
EL533			Florina

EL54	Ipeiros	
EL541		Arta, Preveza
EL542		Thesprotia
EL543		Ioannina
EL6	Kentriki Ellada	
EL61	Thessalia	
EL611		Karditsa, Trikala
EL612		Larisa
EL613		Magnisia, Sporades
EL62	Ionia Nisia	
EL621		Zakynthos
EL622		Kerkyra
EL623		Ithaki, Kefallinia
EL624		Lefkada
EL63	Dytiki Ellada	
EL631		Aitoloakarnania
EL632		Achaia
EL633		Ileia
EL64	Stereia Ellada	
EL641		Voiotia
EL642		Evvoia
EL643		Evrytania
EL644		Fthiotida
EL645		Fokida
EL65	Peloponnisos	
EL651		Argolida, Arkadia
EL652		Korinthia
EL653		Lakonia, Messinia
ELZ	Extra-Regio NUTS 1	
ELZZ	Extra-Regio NUTS 2	
ELZZZ		Extra-Regio NUTS 3

¹ The version in Latin characters is not official. It is included here only for the sake of comprehension.

ΕΛΛΑΔΑ - NUTS level 2



LEGEND

- National level
- NUTS level 1
- NUTS level 2

0 50 km

Administrative boundaries: © EuroGeographics © UN-FAO © Turkstat
Cartography: Eurostat — GISCO, 02/2020

eurostat



ESPAÑA

Code	NUTS 1	NUTS 2	NUTS 3
ES1	Noroeste		
ES11		Galicia	
ES111			A Coruña
ES112			Lugo
ES113			Ourense
ES114			Pontevedra
ES12		Principado de Asturias	
ES120			Asturias
ES13		Cantabria	
ES130			Cantabria
ES2	Noreste		
ES21		País Vasco	
ES211			Araba/Álava
ES212			Gipuzkoa
ES213			Bizkaia
ES22		Comunidad Foral de Navarra	
ES220			Navarra
ES23		La Rioja	
ES230			La Rioja
ES24		Aragón	
ES241			Huesca
ES242			Teruel
ES243			Zaragoza
ES3	Comunidad de Madrid		
ES30		Comunidad de Madrid	
ES300			Madrid
ES4	Centro (ES)		
ES41		Castilla y León	
ES411			Ávila
ES412			Burgos
ES413			León
ES414			Palencia
ES415			Salamanca
ES416			Segovia
ES417			Soria
ES418			Valladolid
ES419			Zamora
ES42		Castilla-La Mancha	
ES421			Albacete
ES422			Ciudad Real
ES423			Cuenca
ES424			Guadalajara
ES425			Toledo

ES43		Extremadura	
ES431			Badajoz
ES432			Cáceres
ES5	Este		
ES51		Cataluña	
ES511			Barcelona
ES512			Girona
ES513			Lleida
ES514			Tarragona
ES52		Comunitat Valenciana	
ES521			Alicante/Alacant
ES522			Castellón/Castelló
ES523			Valencia/València
ES53		Illes Balears	
ES531			Eivissa y Formentera
ES532			Mallorca
ES533			Menorca
ES6	Sur		
ES61		Andalucía	
ES611			Almería
ES612			Cádiz
ES613			Córdoba
ES614			Granada
ES615			Huelva
ES616			Jaén
ES617			Málaga
ES618			Sevilla
ES62		Región de Murcia	
ES620			Murcia
ES63		Ciudad de Ceuta	
ES630			Ceuta
ES64		Ciudad de Melilla	
ES640			Melilla
ES7	Canarias		
ES70		Canarias	
ES703			El Hierro
ES704			Fuerteventura
ES705			Gran Canaria
ES706			La Gomera
ES707			La Palma
ES708			Lanzarote
ES709			Tenerife
ESZ	Extra-Regio NUTS 1		
ESZZ		Extra-Regio NUTS 2	
ESZZZ			Extra-Regio NUTS 3

ESPAÑA - NUTS level 2



LEGEND

- National level
- NUTS level 1
- NUTS level 2

0 50 km

Administrative boundaries: © EuroGeographics © UN-FAO © Turkstat
Cartography: Eurostat — GISCO, 01/2020

eurostat

ESPAÑA - NUTS level 3



LEGEND

- National level
- NUTS level 1
- NUTS level 2
- NUTS level 3

0 50 km

Administrative boundaries: © EuroGeographics © UN-FAO © Turkstat
Cartography: Eurostat — GISCO, 01/2020

eurostat

FRANCE

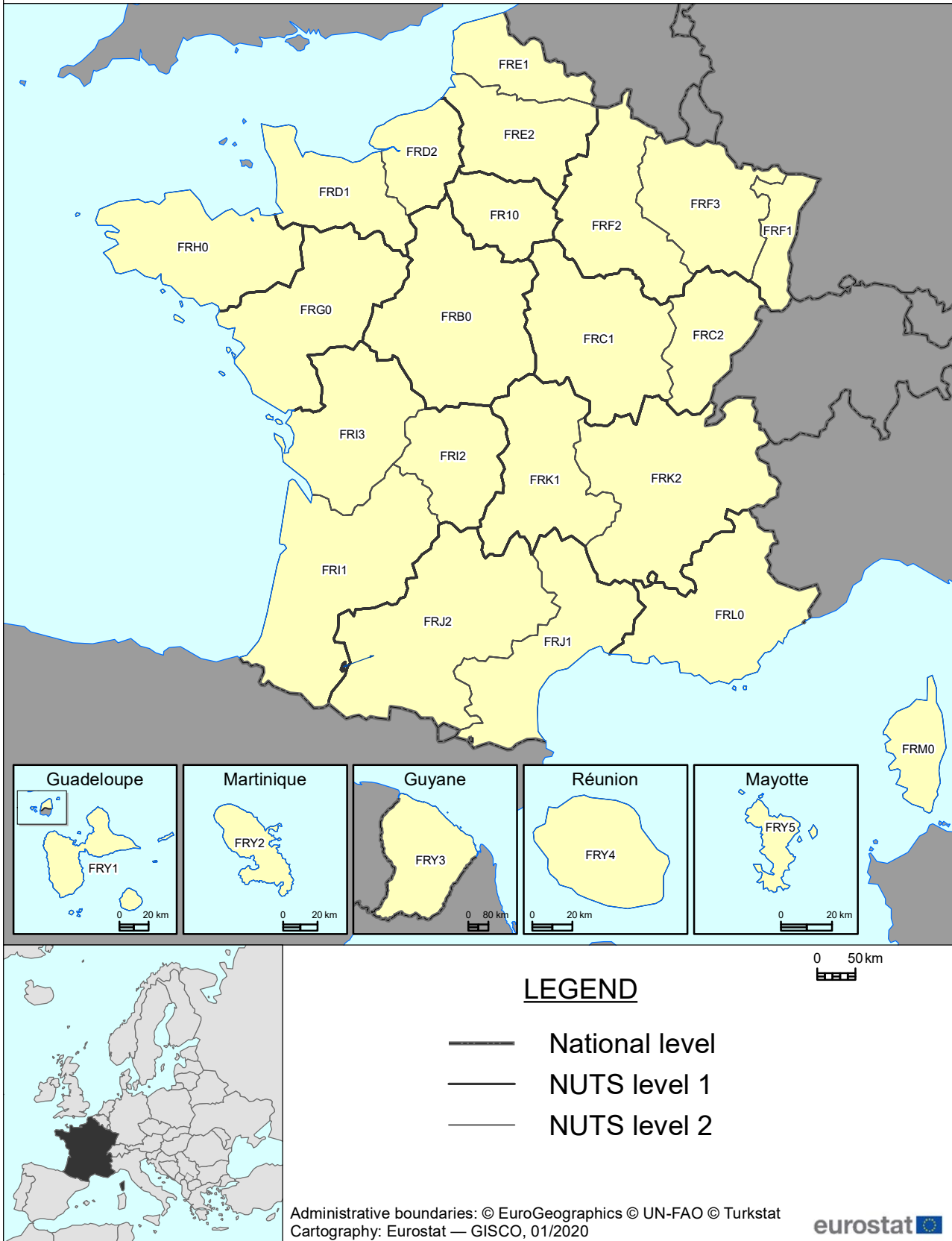
Code	NUTS 1	NUTS 2	NUTS 3
FR1	Ile-de-France		
FR10		Île-de-France	
FR101			Paris
FR102			Seine-et-Marne
FR103			Yvelines
FR104			Essonne
FR105			Hauts-de-Seine
FR106			Seine-Saint-Denis
FR107			Val-de-Marne
FR108			Val-d'Oise
FRB	Centre — Val de Loire		
FRB0		Centre-Val de Loire	
FRB01			Cher
FRB02			Eure-et-Loir
FRB03			Indre
FRB04			Indre-et-Loire
FRB05			Loir-et-Cher
FRB06			Loiret
FRC	Bourgogne — Franche-Comté		
FRC1		Bourgogne	
FRC11			Côte-d'Or
FRC12			Nièvre
FRC13			Saône-et-Loire
FRC14			Yonne
FRC2		Franche-Comté	
FRC21			Doubs
FRC22			Jura
FRC23			Haute-Saône
FRC24			Territoire de Belfort
FRD	Normandie		
FRD1		Basse-Normandie	
FRD11			Calvados
FRD12			Manche
FRD13			Orne
FRD2		Haute-Normandie	
FRD21			Eure
FRD22			Seine-Maritime
FRE	Hauts-de-France		
FRE1		Nord-Pas-de-Calais	
FRE11			Nord
FRE12			Pas-de-Calais
FRE2		Picardie	
FRE21			Aisne

FRE22		Oise
FRE23		Somme
FRF	Grand Est	
FRF1	Alsace	
FRF11		Bas-Rhin
FRF12		Haut-Rhin
FRF2	Champagne-Ardenne	
FRF21		Ardennes
FRF22		Aube
FRF23		Marne
FRF24		Haute-Marne
FRF3	Lorraine	
FRF31		Meurthe-et-Moselle
FRF32		Meuse
FRF33		Moselle
FRF34		Vosges
FRG	Pays de la Loire	
FRG0	Pays-de-la-Loire	
FRG01		Loire-Atlantique
FRG02		Maine-et-Loire
FRG03		Mayenne
FRG04		Sarthe
FRG05		Vendée
FRH	Bretagne	
FRH0	Bretagne	
FRH01		Côtes-d'Armor
FRH02		Finistère
FRH03		Ille-et-Vilaine
FRH04		Morbihan
FRI	Nouvelle-Aquitaine	
FRI1	Aquitaine	
FRI11		Dordogne
FRI12		Gironde
FRI13		Landes
FRI14		Lot-et-Garonne
FRI15		Pyrénées-Atlantiques
FRI2	Limousin	
FRI21		Corrèze
FRI22		Creuse
FRI23		Haute-Vienne
FRI3	Poitou-Charentes	
FRI31		Charente
FRI32		Charente-Maritime
FRI33		Deux-Sèvres
FRI34		Vienne

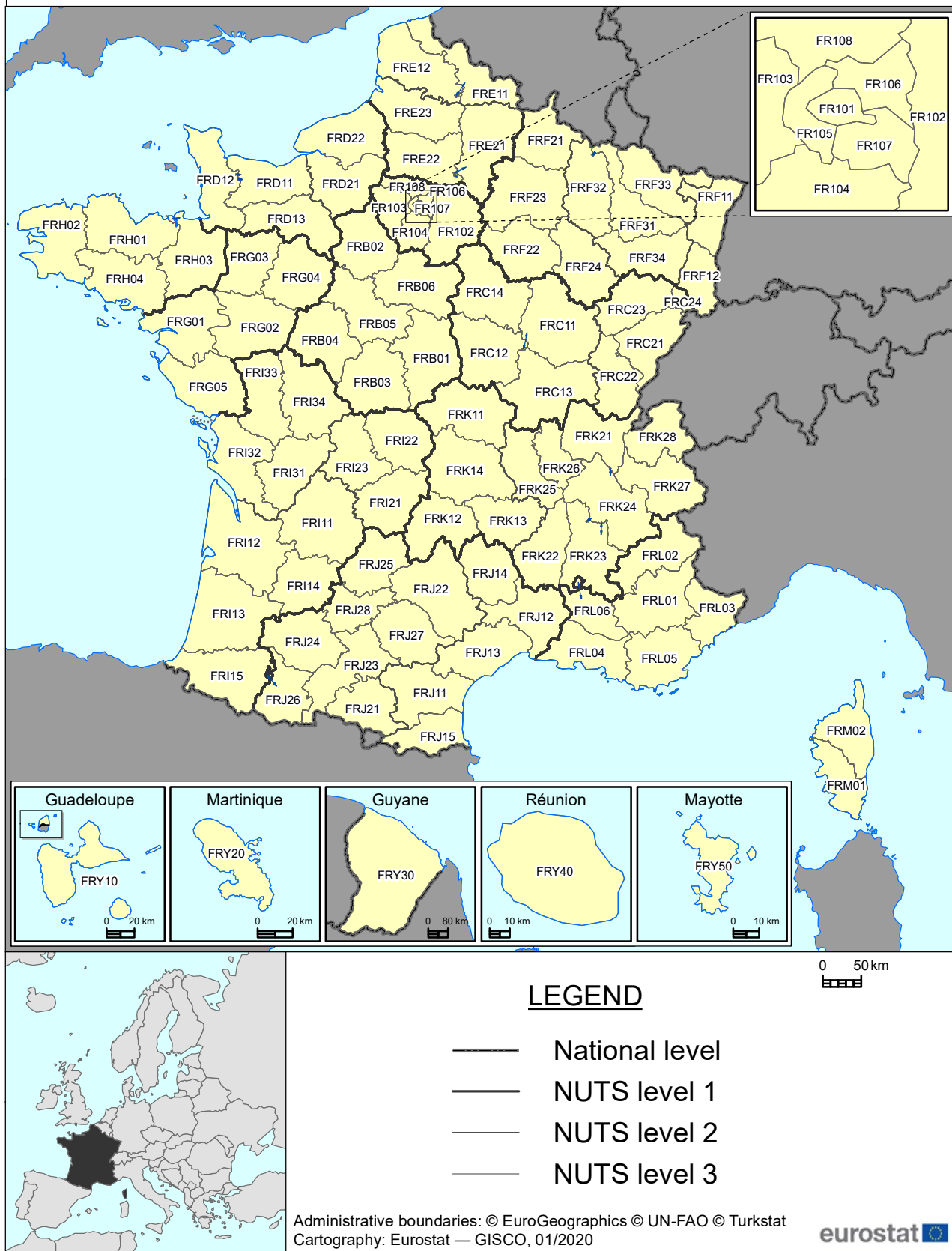
FRJ	Occitanie	
FRJ1	Languedoc-Roussillon	
FRJ11		Aude
FRJ12		Gard
FRJ13		Hérault
FRJ14		Lozère
FRJ15		Pyrénées-Orientales
FRJ2	Midi-Pyrénées	
FRJ21		Ariège
FRJ22		Aveyron
FRJ23		Haute-Garonne
FRJ24		Gers
FRJ25		Lot
FRJ26		Hautes-Pyrénées
FRJ27		Tarn
FRJ28		Tarn-et-Garonne
FRK	Auvergne-Rhône-Alpes	
FRK1	Auvergne	
FRK11		Allier
FRK12		Cantal
FRK13		Haute-Loire
FRK14		Puy-de-Dôme
FRK2	Rhône-Alpes	
FRK21		Ain
FRK22		Ardèche
FRK23		Drôme
FRK24		Isère
FRK25		Loire
FRK26		Rhône
FRK27		Savoie
FRK28		Haute-Savoie
FRL	Provence-Alpes-Côte d'Azur	
FRL0	Provence-Alpes-Côte d'Azur	
FRL01		Alpes-de-Haute-Provence
FRL02		Hautes-Alpes
FRL03		Alpes-Maritimes
FRL04		Bouches-du-Rhône
FRL05		Var
FRL06		Vaucluse
FRM	Corse	
FRM0	Corse	
FRM01		Corse-du-Sud
FRM02		Haute-Corse
FRY	RUP FR — Régions Ultrapériphériques Françaises	
FRY1	Guadeloupe	

FRY10		Guadeloupe
FRY2	Martinique	
FRY20		Martinique
FRY3	Guyane	
FRY30		Guyane
FRY4	La Réunion	
FRY40		La Réunion
FRY5	Mayotte	
FRY50		Mayotte
FRZ	Extra-Regio NUTS 1	
FRZZ	Extra-Regio NUTS 2	
FRZZZ		Extra-Regio NUTS 3

FRANCE - NUTS level 2



FRANCE - NUTS level 3



HRVATSKA

Code	NUTS 1	NUTS 2	NUTS 3
HR0	Hrvatska		
HR03		Jadranska Hrvatska	
HR031			Primorsko-goranska županija
HR032			Ličko-senjska županija
HR033			Zadarska županija
HR034			Šibensko-kninska županija
HR035			Splitsko-dalmatinska županija
HR036			Istarska županija
HR037			Dubrovačko-neretvanska županija
HR05		Grad Zagreb	
HR050			Grad Zagreb
HR06		Sjeverna Hrvatska	
HR061			Međimurska županija
HR062			Varaždinska županija
HR063			Koprivničko-križevačka županija
HR064			Krapinsko-zagorska županija
HR065			Zagrebačka županija
HR02		Panonska Hrvatska	
HR021			Bjelovarsko-bilogorska županija
HR022			Virovitičko-podravska županija
HR023			Požeško-slavonska županija
HR024			Brodsko-posavska županija
HR025			Osječko-baranjska županija
HR026			Vukovarsko-srijemska županija
HR027			Karlovačka županija
HR028			Sisačko-moslavačka županija
HRZ	Extra-Regio NUTS 1		
HRZZ		Extra-Regio NUTS 2	
HRZZZ			Extra-Regio NUTS 3

HRVATSKA - NUTS level 2

**LEGEND**

- National level
- NUTS level 1
- NUTS level 2

0 40 km

Administrative boundaries: © EuroGeographics © UN-FAO © Turkstat
Cartography: Eurostat — GISCO, 01/2020

eurostat 



ITALIA

Code	NUTS 1	NUTS 2	NUTS 3
ITC	Nord-Ovest		
ITC1		Piemonte	
ITC11			Torino
ITC12			Vercelli
ITC13			Biella
ITC14			Verbano-Cusio-Ossola
ITC15			Novara
ITC16			Cuneo
ITC17			Asti
ITC18			Alessandria
ITC2		Valle d'Aosta/Vallée d'Aoste	
ITC20			Valle d'Aosta/Vallée d'Aoste
ITC3		Liguria	
ITC31			Imperia
ITC32			Savona
ITC33			Genova
ITC34			La Spezia
ITC4		Lombardia	
ITC41			Varese
ITC42			Como
ITC43			Lecco
ITC44			Sondrio
ITC46			Bergamo
ITC47			Brescia
ITC48			Pavia
ITC49			Lodi
ITC4A			Cremona
ITC4B			Mantova
ITC4C			Milano
ITC4D			Monza e della Brianza
ITF	Sud		
ITF1		Abruzzo	
ITF11			L'Aquila
ITF12			Teramo
ITF13			Pescara
ITF14			Chieti
ITF2		Molise	
ITF21			Isernia
ITF22			Campobasso
ITF3		Campania	
ITF31			Caserta
ITF32			Benevento
ITF33			Napoli

ITF34		Avellino
ITF35		Salerno
ITF4	Puglia	
ITF43		Taranto
ITF44		Brindisi
ITF45		Lecce
ITF46		Foggia
ITF47		Bari
ITF48		Barletta-Andria-Trani
ITF5	Basilicata	
ITF51		Potenza
ITF52		Matera
ITF6	Calabria	
ITF61		Cosenza
ITF62		Crotone
ITF63		Catanzaro
ITF64		Vibo Valentia
ITF65		Reggio di Calabria
ITG	Isole	
ITG1	Sicilia	
ITG11		Trapani
ITG12		Palermo
ITG13		Messina
ITG14		Agrigento
ITG15		Caltanissetta
ITG16		Enna
ITG17		Catania
ITG18		Ragusa
ITG19		Siracusa
ITG2	Sardegna	
ITG2D		Sassari
ITG2E		Nuoro
ITG2F		Cagliari
ITG2G		Oristano
ITG2H		Sud Sardegna
ITH	Nord-Est	
ITH1	Provincia Autonoma di Bolzano/ Bozen	
ITH10		Bolzano-Bozen
ITH2	Provincia Autonoma di Trento	
ITH20		Trento
ITH3	Veneto	
ITH31		Verona
ITH32		Vicenza
ITH33		Belluno

ITH34		Treviso
ITH35		Venezia
ITH36		Padova
ITH37		Rovigo
ITH4	Friuli-Venezia Giulia	
ITH41		Pordenone
ITH42		Udine
ITH43		Gorizia
ITH44		Trieste
ITH5	Emilia-Romagna	
ITH51		Piacenza
ITH52		Parma
ITH53		Reggio nell'Emilia
ITH54		Modena
ITH55		Bologna
ITH56		Ferrara
ITH57		Ravenna
ITH58		Forlì-Cesena
ITH59		Rimini
ITI	Centro (IT)	
ITI1	Toscana	
ITI11		Massa-Carrara
ITI12		Lucca
ITI13		Pistoia
ITI14		Firenze
ITI15		Prato
ITI16		Livorno
ITI17		Pisa
ITI18		Arezzo
ITI19		Siena
ITI1A		Grosseto
ITI2	Umbria	
ITI21		Perugia
ITI22		Terni
ITI3	Marche	
ITI31		Pesaro e Urbino
ITI32		Ancona
ITI33		Macerata
ITI34		Ascoli Piceno
ITI35		Fermo
ITI4	Lazio	
ITI41		Viterbo
ITI42		Rieti
ITI43		Roma
ITI44		Latina

IT145		Frosinone
ITZ	EXTRA-REGIO NUTS 1	
ITZZ	Extra-Regio NUTS 2	
ITZZZ		Extra-Regio NUTS 3

¹ The Provincia Autonoma di Bolzano/Bozen and the Provincia Autonoma di Trento make up the region Trentino Alto Adige/Südtirol.







ITALIA (NORD) - NUTS level 3



0 40 km

LEGEND

-  National level
-  NUTS level 1
-  NUTS level 2
-  NUTS level 3

Administrative boundaries: © EuroGeographics © UN-FAO © Turkstat
 Cartography: Eurostat — GISCO, 01/2020





ΚΥΠΡΟΣ

Code	NUTS 1	NUTS 2	NUTS 3
CY0	Κύπρος		
CY00		Κύπρος	
CY000			Κύπρος
CYZ	Extra-Regio NUTS 1		
CYZZ		Extra-Regio NUTS 2	
CYZZZ			Extra-Regio NUTS 3

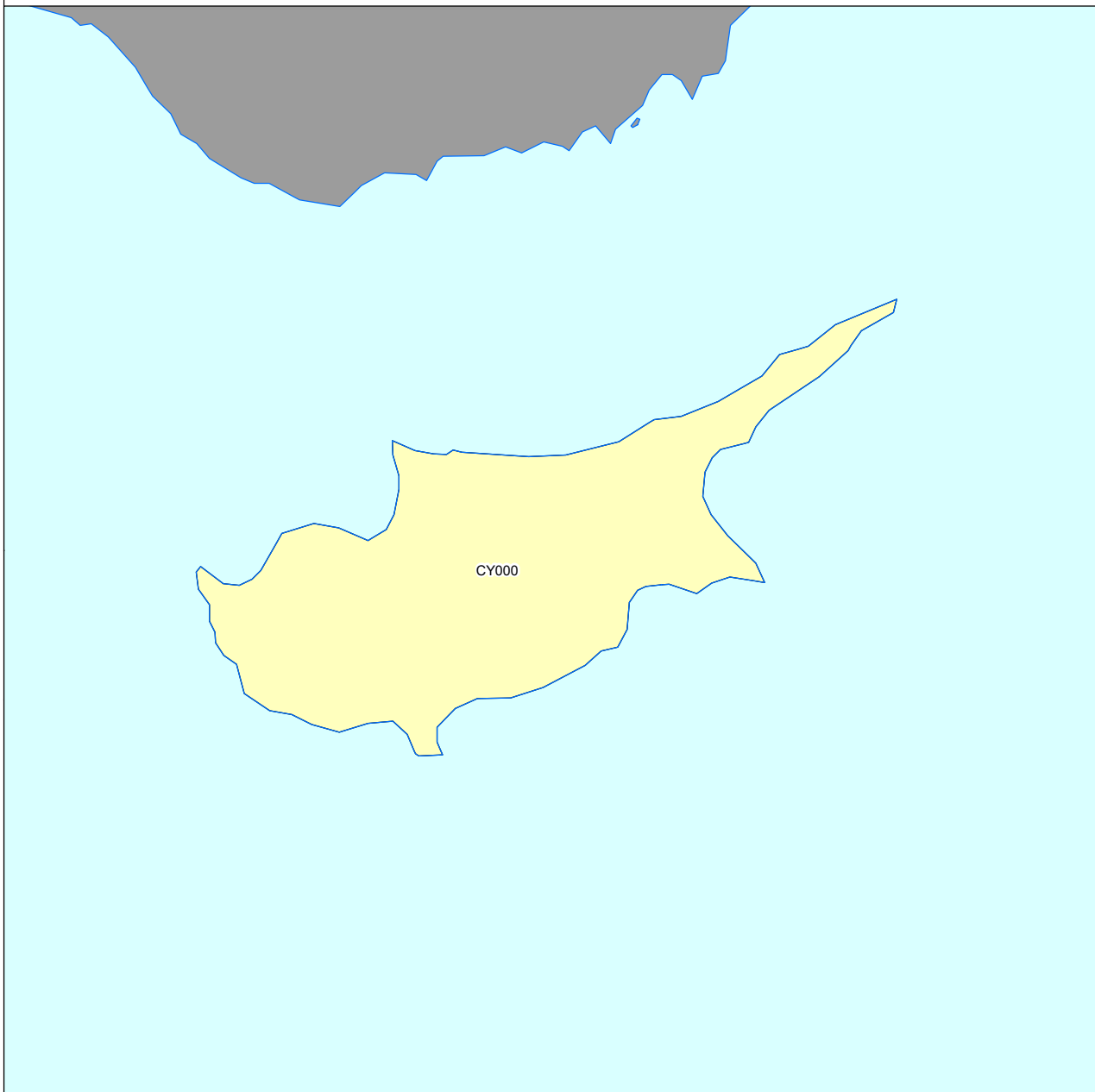
ΚΎΠΡΟΣ¹

Code	NUTS 1	NUTS 2	NUTS 3
CY0	Κύpros		
CY00		Κύpros	
CY000			Κύpros
CYZ	Extra-Regio NUTS 1		
CYZZ		Extra-Regio NUTS 2	
CYZZZ			Extra-Regio NUTS 3

¹ The version in Latin characters is not official. It is included here only for the sake of comprehension.



ΚΥΠΡΟΣ - NUTS level 3



LEGEND

- National level
- NUTS level 1
- NUTS level 2
- NUTS level 3

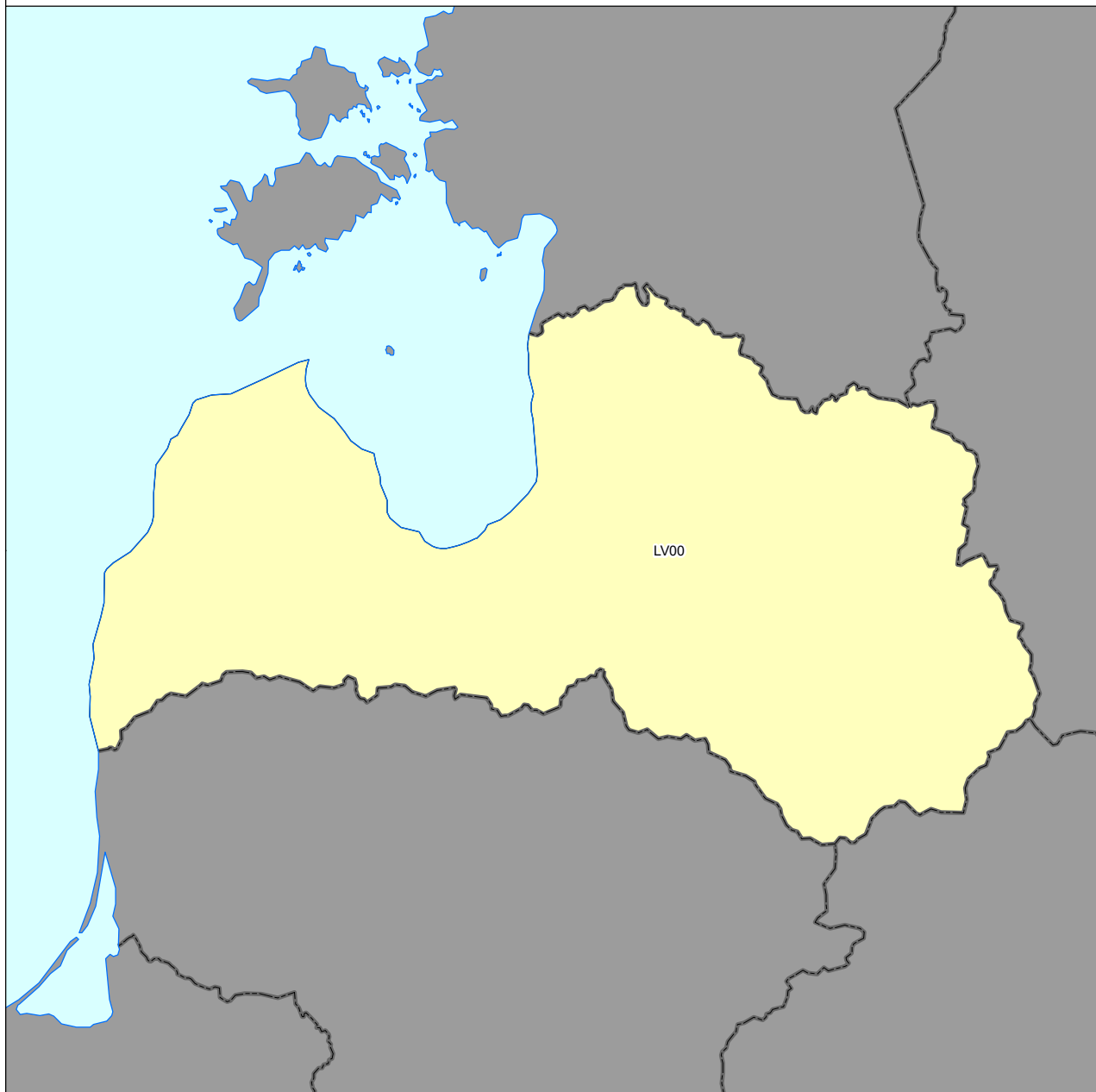


Administrative boundaries: © EuroGeographics © UN-FAO © Turkstat
Cartography: Eurostat — GISCO, 01/2020

LATVIJA

Code	NUTS 1	NUTS 2	NUTS 3
LV0	Latvija		
LV00		Latvija	
LV003			Kurzeme
LV005			Latgale
LV006			Rīga
LV007			Pierīga
LV008			Vidzeme
LV009			Zemgale
LVZ	Extra-Regio NUTS 1		
LVZZ		Extra-Regio NUTS 2	
LVZZZ			Extra-Regio NUTS 3

LATVIJA - NUTS level 2

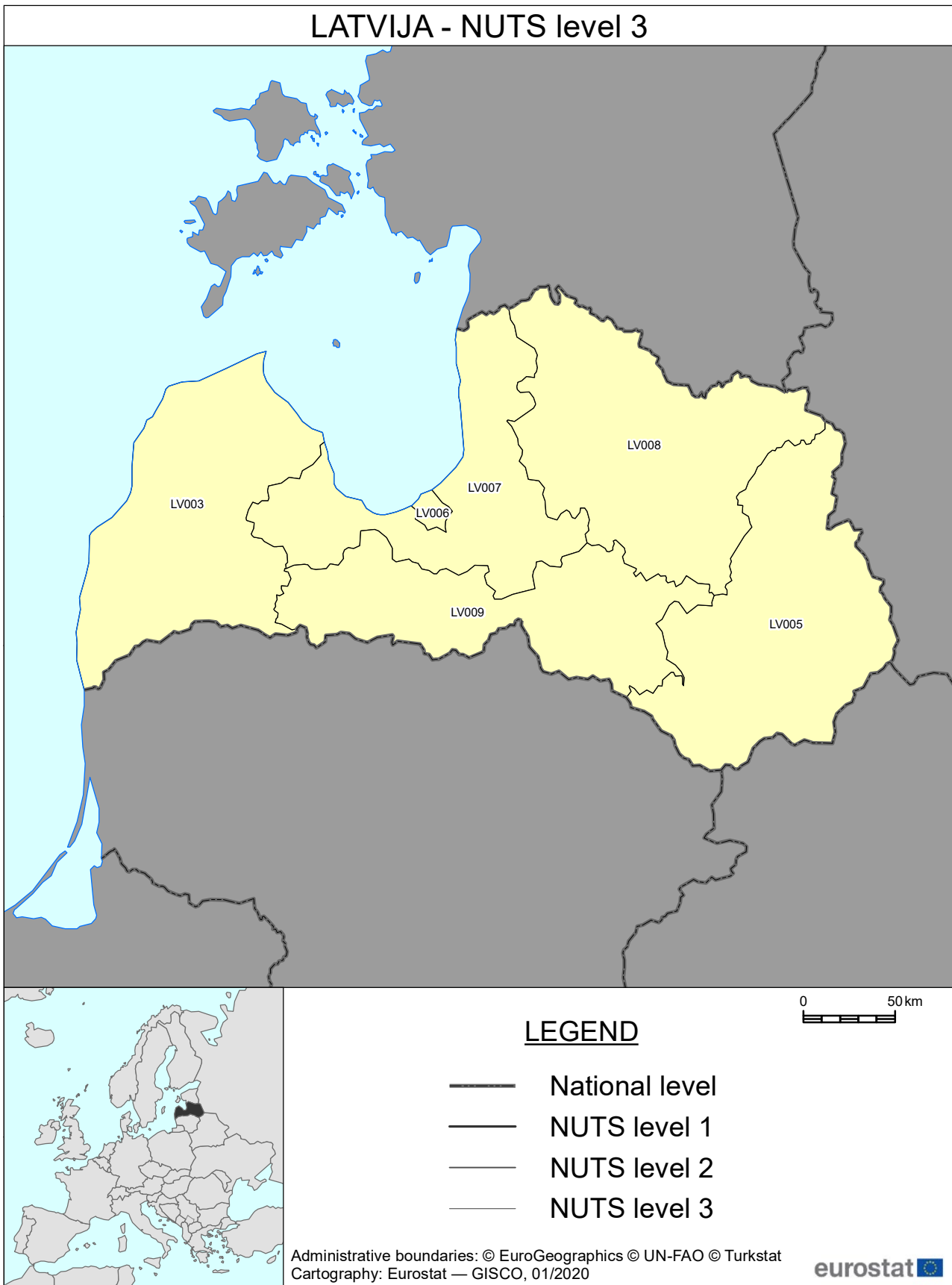


LEGEND

- National level
- NUTS level 1
- NUTS level 2

Administrative boundaries: © EuroGeographics © UN-FAO © Turkstat
Cartography: Eurostat — GISCO, 01/2020



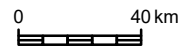
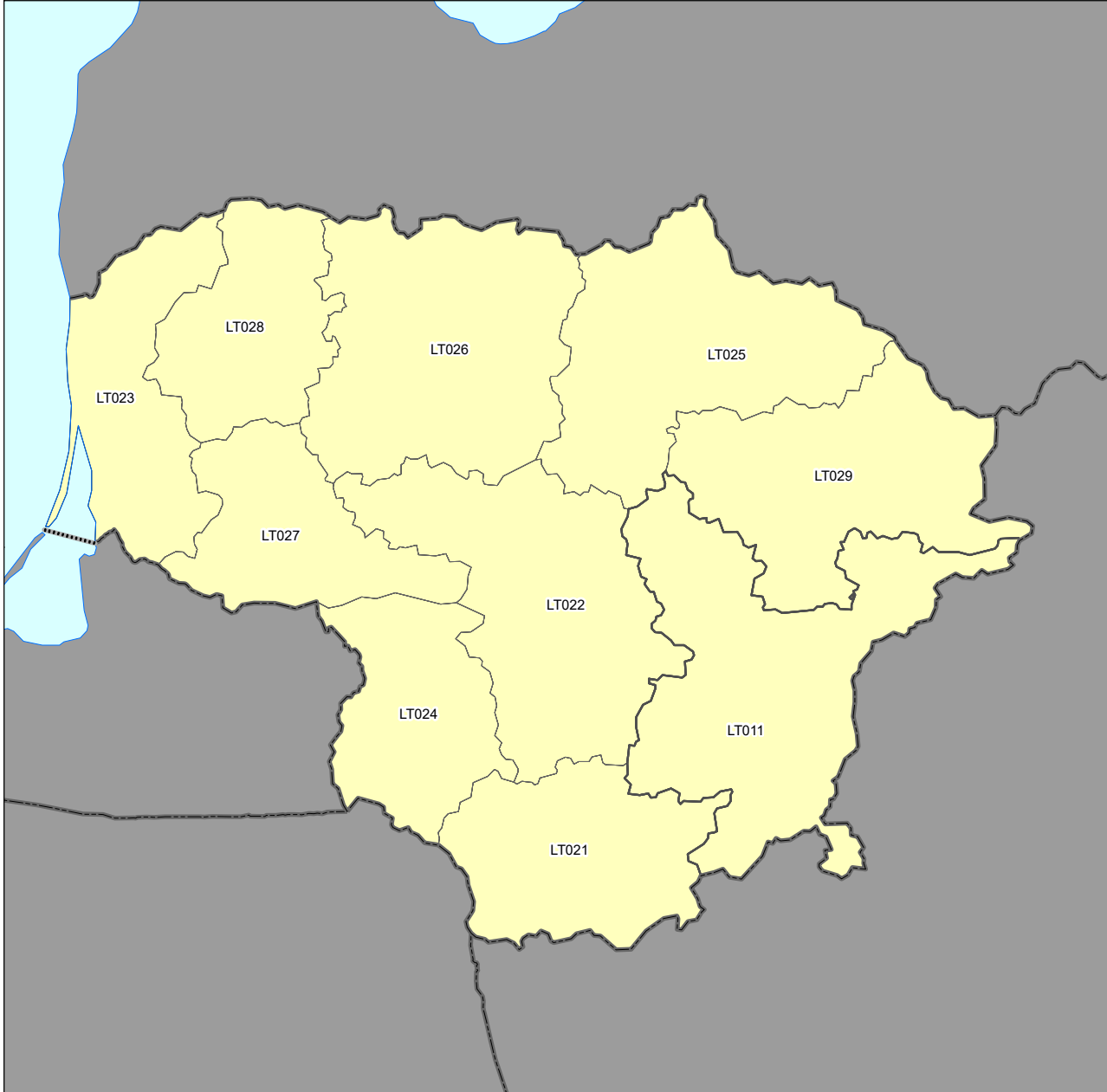


LIETUVA





Code	NUTS 1	NUTS 2	NUTS 3
LT0	Lietuva		
LT01		Sostinės regionas	
LT011			Vilniaus apskritis
LT02		Vidurio ir vakarų Lietuvos regionas	
LT021			Alytaus apskritis
LT022			Kauno apskritis
LT023			Klaipėdos apskritis
LT024			Marijampolės apskritis
LT025			Panevėžio apskritis
LT026			Šiaulių apskritis
LT027			Tauragės apskritis
LT028			Telšių apskritis
LT029			Utenos apskritis
LTZ	Extra-Regio NUTS 1		
LTZZ		Extra-Regio NUTS 2	
LTZZZ			Extra-Regio NUTS 3



LIETUVA - NUTS level 3



LEGEND

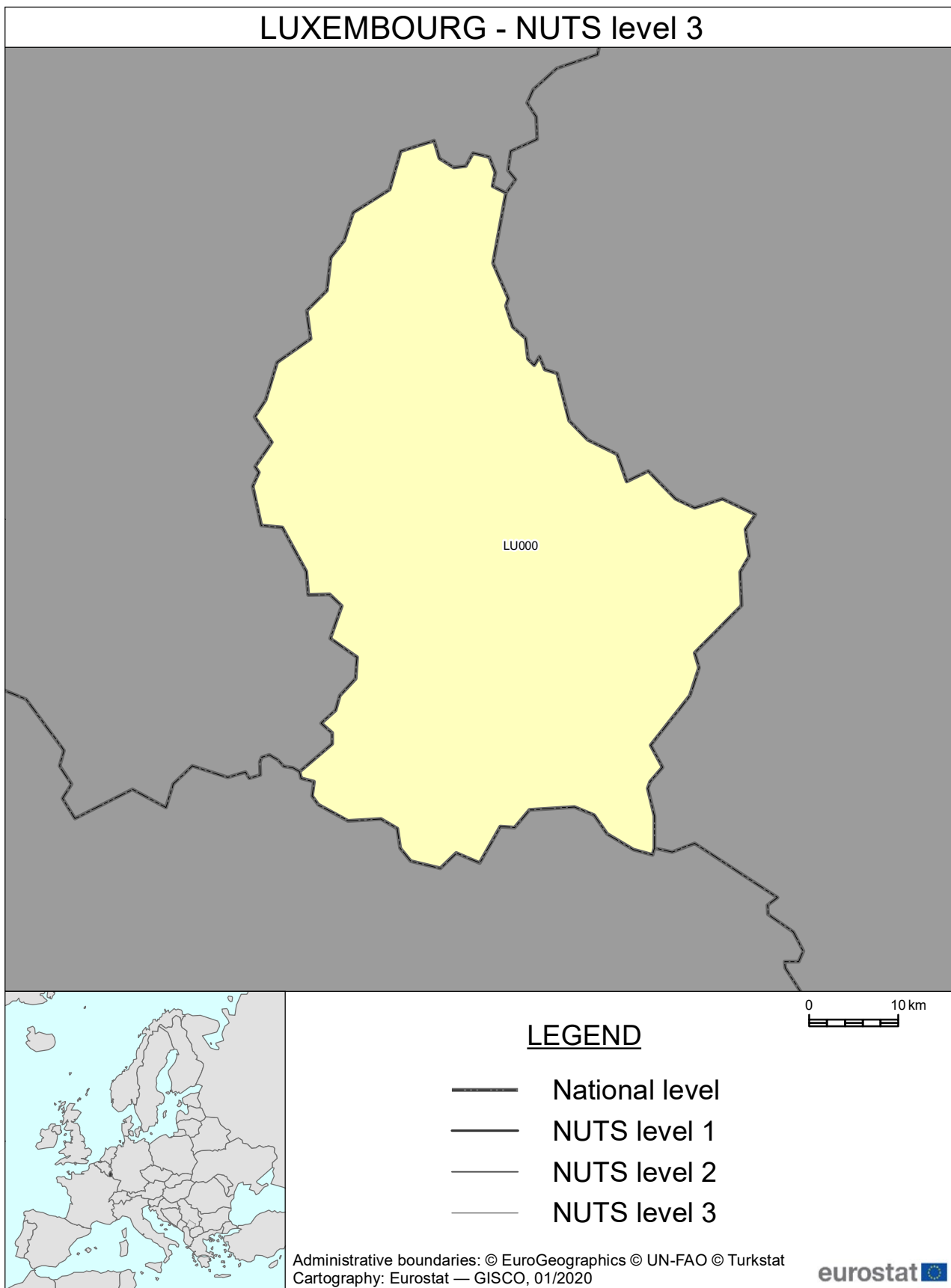
-  National level
-  NUTS level 1
-  NUTS level 2
-  NUTS level 3

Administrative boundaries: © EuroGeographics © UN-FAO © Turkstat
 Cartography: Eurostat — GISCO, 02/2020

LUXEMBOURG

Code	NUTS 1	NUTS 2	NUTS 3
LU0	Luxembourg		
LU00		Luxembourg	
LU000			Luxembourg
LUZ	Extra-Regio NUTS 1		
LUZZ		Extra-Regio NUTS 2	
LUZZZ			Extra-Regio NUTS 3





MAGYARORSZÁG

Code	NUTS 1	NUTS 2	NUTS 3
HU1	Közép-Magyarország		
HU11		Budapest	
HU110			Budapest
HU12		Pest	
HU120			Pest
HU2	Dunántúl		
HU21		Közép-Dunántúl	
HU211			Fejér
HU212			Komárom-Esztergom
HU213			Veszprém
HU22		Nyugat-Dunántúl	
HU221			Győr-Moson-Sopron
HU222			Vas
HU223			Zala
HU23		Dél-Dunántúl	
HU231			Baranya
HU232			Somogy
HU233			Tolna
HU3	Alföld és Észak		
HU31		Észak-Magyarország	
HU311			Borsod-Abaúj-Zemplén
HU312			Heves
HU313			Nógrád
HU32		Észak-Alföld	
HU321			Hajdú-Bihar
HU322			Jász-Nagykun-Szolnok
HU323			Szabolcs-Szatmár-Bereg
HU33		Dél-Alföld	
HU331			Bács-Kiskun
HU332			Békés
HU333			Csongrád
HUZ	Extra-Regio NUTS 1		
HUZZ		Extra-Regio NUTS 2	
HUZZZ			Extra-Regio NUTS 3

MAGYARORSZÁG - NUTS level 2

**LEGEND**

- National level
- NUTS level 1
- NUTS level 2

0 50 km

Administrative boundaries: © EuroGeographics © UN-FAO © Turkstat
Cartography: Eurostat — GISCO, 01/2020

eurostat

MAGYARORSZÁG - NUTS level 3



LEGEND

- National level
- NUTS level 1
- NUTS level 2
- NUTS level 3

0 45 km

Administrative boundaries: © EuroGeographics © UN-FAO © Turkstat
Cartography: Eurostat — GISCO, 01/2020

MALTA

Code	NUTS 1	NUTS 2	NUTS 3
MT0	Malta		
MT00		Malta	
MT001			Malta
MT002			Gozo and Comino/Għawdex u Kemmuna
MTZ	Extra-Regio NUTS 1		
MTZZ		Extra-Regio NUTS 2	
MTZZZ			Extra-Regio NUTS 3

MALTA - NUTS level 2



LEGEND

- National level
- NUTS level 1
- NUTS level 2



Administrative boundaries: © EuroGeographics © UN-FAO © Turkstat
Cartography: Eurostat — GISCO, 01/2020





MALTA - NUTS level 3



LEGEND

- National level
- NUTS level 1
- NUTS level 2
- NUTS level 3



Administrative boundaries: © EuroGeographics © UN-FAO © Turkstat
 Cartography: Eurostat — GISCO, 01/2020



NEDERLAND

Code	NUTS 1	NUTS 2	NUTS 3
NL1	Noord-Nederland		
NL11		Groningen	
NL111			Oost-Groningen
NL112			Delfzijl en omgeving
NL113			Overig Groningen
NL12		Friesland (NL)	
NL124			Noord-Friesland
NL125			Zuidwest-Friesland
NL126			Zuidoost-Friesland
NL13		Drenthe	
NL131			Noord-Drenthe
NL132			Zuidoost-Drenthe
NL133			Zuidwest-Drenthe
NL2	Oost-Nederland		
NL21		Overijssel	
NL211			Noord-Overijssel
NL212			Zuidwest-Overijssel
NL213			Twente
NL22		Gelderland	
NL221			Veluwe
NL224			Zuidwest-Gelderland
NL225			Achterhoek
NL226			Arnhem/Nijmegen
NL23		Flevoland	
NL230			Flevoland
NL3	West-Nederland		
NL31		Utrecht	
NL310			Utrecht
NL32		Noord-Holland	
NL321			Kop van Noord-Holland
NL323			IJmond
NL324			Agglomeratie Haarlem
NL325			Zaanstreek
NL327			Het Gooi en Vechtstreek
NL328			Alkmaar en omgeving
NL329			Groot-Amsterdam
NL33		Zuid-Holland	
NL332			Agglomeratie "s-Gravenhage
NL333			Delft en Westland
NL337			Agglomeratie Leiden en Bollenstreek
NL33A			Zuidoost-Zuid-Holland
NL33B			Oost-Zuid-Holland
NL33C			Groot-Rijnmond

NL34	Zeeland	
NL341		Zeeuwsch-Vlaanderen
NL342		Overig Zeeland
NL4	Zuid-Nederland	
NL41	Noord-Brabant	
NL411		West-Noord-Brabant
NL412		Midden-Noord-Brabant
NL413		Noordoost-Noord-Brabant
NL414		Zuidoost-Noord-Brabant
NL42	Limburg (NL)	
NL421		Noord-Limburg
NL422		Midden-Limburg
NL423		Zuid-Limburg
NLZ	Extra-Regio NUTS 1	
NLZZ	Extra-Regio NUTS 2	
NLZZZ		Extra-Regio NUTS 3

NEDERLAND - NUTS level 2



LEGEND

- National level
- NUTS level 1
- NUTS level 2

0 30 km

Administrative boundaries: © EuroGeographics © UN-FAO © Turkstat
 Cartography: Eurostat — GISCO, 01/2020


eurostat

NEDERLAND - NUTS level 3



LEGEND

- National level
- NUTS level 1
- NUTS level 2
- NUTS level 3



Administrative boundaries: © EuroGeographics © UN-FAO © Turkstat
 Cartography: Eurostat — GISCO, 01/2020



ÖSTERREICH

Code	NUTS 1	NUTS 2	NUTS 3
AT1	Ostösterreich		
AT11		Burgenland	
AT111			Mittelburgenland
AT112			Nordburgenland
AT113			Südburgenland
AT12		Niederösterreich	
AT121			Mostviertel-Eisenwurzen
AT122			Niederösterreich-Süd
AT123			Sankt Pölten
AT124			Waldviertel
AT125			Weinviertel
AT126			Wiener Umland/Nordteil
AT127			Wiener Umland/Südteil
AT13		Wien	
AT130			Wien
AT2	Südösterreich		
AT21		Kärnten	
AT211			Klagenfurt-Villach
AT212			Oberkärnten
AT213			Unterkärnten
AT22		Steiermark	
AT221			Graz
AT222			Liezen
AT223			Östliche Obersteiermark
AT224			Oststeiermark
AT225			West- und Südsteiermark
AT226			Westliche Obersteiermark
AT3	Westösterreich		
AT31		Oberösterreich	
AT311			Innviertel
AT312			Linz-Wels
AT313			Mühlviertel
AT314			Steyr-Kirchdorf
AT315			Traunviertel
AT32		Salzburg	
AT321			Lungau
AT322			Pinzgau-Pongau
AT323			Salzburg und Umgebung
AT33		Tirol	
AT331			Außerfern
AT332			Innsbruck
AT333			Osttirol
AT334			Tiroler Oberland
AT335			Tiroler Unterland

AT34	Vorarlberg	
AT341		Bludenz-Bregenzer Wald
AT342		Rheintal-Bodenseegebiet
ATZ	Extra-Regio NUTS 1	
ATZZ	Extra-Regio NUTS 2	
ATZZZ		Extra-Regio NUTS 3

ÖSTERREICH - NUTS level 2



LEGEND

- National level
- NUTS level 1
- NUTS level 2

0 50 km

Administrative boundaries: © EuroGeographics © UN-FAO © Turkstat
 Cartography: Eurostat — GISCO, 01/2020

eurostat



POLSKA

Code	NUTS 1	NUTS 2	NUTS 3
PL2	Makroregion południowy		
PL21		Małopolskie	
PL213			Miasto Kraków
PL214			Krakowski
PL217			Tarnowski
PL218			Nowosądecki
PL219			Nowotarski
PL21A			Oświęcimski
PL22		Śląskie	
PL224			Częstochowski
PL225			Bielski
PL227			Rybnicki
PL228			Bytomski
PL229			Gliwicki
PL22A			Katowicki
PL22B			Sosnowiecki
PL22C			Tyski
PL4	Makroregion północno-zachodni		
PL41		Wielkopolskie	
PL411			Pilski
PL414			Koniński
PL415			Miasto Poznań
PL416			Kaliski
PL417			Leszczyński
PL418			Poznański
PL42		Zachodniopomorskie	
PL424			Miasto Szczecin
PL426			Koszaliński
PL427			Szczecinecko-pyrzycki
PL428			Szczeciński
PL43		Lubuskie	
PL431			Gorzowski
PL432			Zielonogórski
PL5	Makroregion południowo-zachodni		
PL51		Dolnośląskie	
PL514			Miasto Wrocław
PL515			Jeleniogórski
PL516			Legnicko-głogowski
PL517			Wałbrzyski
PL518			Wrocławski

PL52	Opolskie	
PL523		Nyski
PL524		Opolski
PL6	Makroregion północny	
PL61	Kujawsko-pomorskie	
PL613		Bydgosko-toruński
PL616		Grudziądzki
PL617		Inowrocławski
PL618		Świecki
PL619		Włocławski
PL62	Warmińsko-mazurskie	
PL621		Elbląski
PL622		Olsztyński
PL623		Ełcki
PL63	Pomorskie	
PL633		Trójmiejski
PL634		Gdański
PL636		Słupski
PL637		Chojnicki
PL638		Starogardzki
PL7	Makroregion centralny	
PL71	Łódzkie	
PL711		Miasto Łódź
PL712		Łódzki
PL713		Piotrkowski
PL714		Sieradzki
PL715		Skierniewicki
PL72	Świętokrzyskie	
PL721		Kielecki
PL722		Sandomiersko-jędrzejowski
PL8	Makroregion wschodni	
PL81	Lubelskie	
PL811		Bialski
PL812		Chełmsko-zamojski
PL814		Lubelski
PL815		Puławski
PL82	Podkarpackie	
PL821		Krośnieński
PL822		Przemyski
PL823		Rzeszowski
PL824		Tarnobrzeski
PL84	Podlaskie	
PL841		Białostocki
PL842		Łomżyński
PL843		Suwalski

PL9	Makroregion województwo mazowieckie	
PL91	Warszawski stołeczny	
PL911		Miasto Warszawa
PL912		Warszawski wschodni
PL913		Warszawski zachodni
PL92	Mazowiecki regionalny	
PL921		Radomski
PL922		Ciechanowski
PL923		Płocki
PL924		Ostrołęcki
PL925		Siedlecki
PL926		Żyrardowski
PLZ	Extra-Regio NUTS 1	
PLZZ	Extra-Regio NUTS 2	
PLZZZ		Extra-Regio NUTS 3



POLSKA - NUTS level 3



LEGEND

- National level
- NUTS level 1
- NUTS level 2
- NUTS level 3



Administrative boundaries: © EuroGeographics © UN-FAO © Turkstat
 Cartography: Eurostat — GISCO, 01/2020






PORTUGAL

Code	NUTS 1	NUTS 2	NUTS 3
PT1	Continente		
PT11		Norte	
PT111			Alto Minho
PT112			Cávado
PT119			Ave
PT11A			Área Metropolitana do Porto
PT11B			Alto Tâmega
PT11C			Tâmega e Sousa
PT11D			Douro
PT11E			Terras de Trás-os-Montes
PT15		Algarve	
PT150			Algarve
PT16		Centro (PT)	
PT16B			Oeste
PT16D			Região de Aveiro
PT16E			Região de Coimbra
PT16F			Região de Leiria
PT16G			Viseu Dão Lafões
PT16H			Beira Baixa
PT16I			Médio Tejo
PT16J			Beiras e Serra da Estrela
PT17		Área Metropolitana de Lisboa	
PT170			Área Metropolitana de Lisboa
PT18		Alentejo	
PT181			Alentejo Litoral
PT184			Baixo Alentejo
PT185			Lezíria do Tejo
PT186			Alto Alentejo
PT187			Alentejo Central
PT2	Região Autónoma dos Açores		
PT20		Região Autónoma dos Açores	
PT200			Região Autónoma dos Açores
PT3	Região Autónoma da Madeira		
PT30		Região Autónoma da Madeira	
PT300			Região Autónoma da Madeira
PTZ	Extra-Regio NUTS 1		
PTZZ		Extra-Regio NUTS 2	
PTZZZ			Extra-Regio NUTS 3

PORTUGAL - NUTS level 2



LEGEND

-  National level
-  NUTS level 1
-  NUTS level 2

0 50 km



Administrative boundaries: © EuroGeographics © UN-FAO © Turkstat
 Cartography: Eurostat — GISCO, 01/2020

PORTUGAL - NUTS level 3



LEGEND

- National level
- NUTS level 1
- NUTS level 2
- NUTS level 3



Administrative boundaries: © EuroGeographics © UN-FAO © Turkstat
 Cartography: Eurostat — GISCO, 01/2020



ROMÂNIA

Code	NUTS 1	NUTS 2	NUTS 3
RO1	Macroregiunea Unu		
RO11		Nord-Vest	
RO111			Bihor
RO112			Bistrița-Năsăud
RO113			Cluj
RO114			Maramureș
RO115			Satu Mare
RO116			Sălaj
RO12		Centru	
RO121			Alba
RO122			Brașov
RO123			Covasna
RO124			Harghita
RO125			Mureș
RO126			Sibiu
RO2	Macroregiunea Doi		
RO21		Nord-Est	
RO211			Bacău
RO212			Botoșani
RO213			Iași
RO214			Neamț
RO215			Suceava
RO216			Vaslui
RO22		Sud-Est	
RO221			Brăila
RO222			Buzău
RO223			Constanța
RO224			Galați
RO225			Tulcea
RO226			Vrancea
RO3	Macroregiunea Trei		
RO31		Sud-Muntenia	
RO311			Argeș
RO312			Călărași
RO313			Dâmbovița
RO314			Giurgiu
RO315			Ialomița
RO316			Prahova
RO317			Teleorman
RO32		București-Ilfov	
RO321			București
RO322			Ilfov

RO4	Macroregiunea Patru	
RO41	Sud-Vest Oltenia	
RO411		Dolj
RO412		Gorj
RO413		Mehedinți
RO414		Olt
RO415		Vâlcea
RO42	Vest	
RO421		Arad
RO422		Caraș-Severin
RO423		Hunedoara
RO424		Timiș
ROZ	Extra-Regio NUTS 1	
ROZZ	Extra-Regio NUTS 2	
ROZZZ		Extra-Regio NUTS 3

ROMÂNIA - NUTS level 2



0 50 km

LEGEND

- National level
- NUTS level 1
- NUTS level 2

Administrative boundaries: © EuroGeographics © UN-FAO © Turkstat
Cartography: Eurostat — GISCO, 01/2020

eurostat

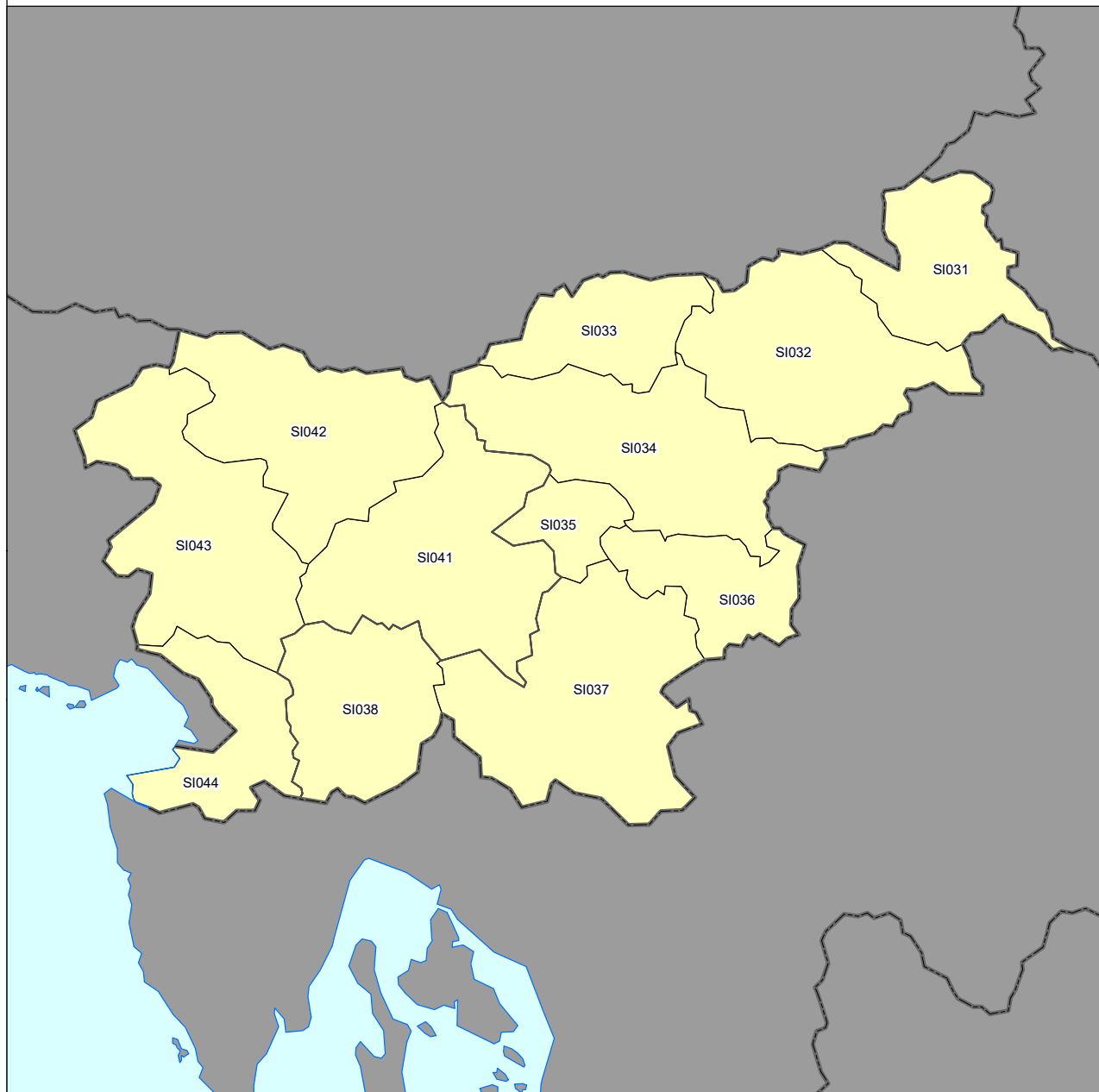


SLOVENIJA

Code	NUTS 1	NUTS 2	NUTS 3
SI0	Slovenija		
SI03		Vzhodna Slovenija	
SI031			Pomurska
SI032			Podravska
SI033			Koroška
SI034			Savinjska
SI035			Zasavska
SI036			Posavska
SI037			Jugovzhodna Slovenija
SI038			Primorsko-notranjska
SI04		Zahodna Slovenija	
SI041			Osrednjeslovenska
SI042			Gorenjska
SI043			Goriška
SI044			Obalno-kraška
SIZ	Extra-Regio NUTS 1		
SIZZ		Extra-Regio NUTS 2	
SIZZZ			Extra-Regio NUTS 3



SLOVENIJA - NUTS level 3



LEGEND

- National level
- NUTS level 1
- NUTS level 2
- NUTS level 3

Administrative boundaries: © EuroGeographics © UN-FAO © Turkstat
 Cartography: Eurostat — GISCO, 01/2020



SLOVENSKO

Code	NUTS 1	NUTS 2	NUTS 3
SK0	Slovensko		
SK01		Bratislavský kraj	
SK010			Bratislavský kraj
SK02		Západné Slovensko	
SK021			Trnavský kraj
SK022			Trenčiansky kraj
SK023			Nitriansky kraj
SK03		Stredné Slovensko	
SK031			Žilinský kraj
SK032			Banskobystrický kraj
SK04		Východné Slovensko	
SK041			Prešovský kraj
SK042			Košický kraj
SKZ	Extra-Regio NUTS 1		
SKZZ		Extra-Regio NUTS 2	
SKZZZ			Extra-Regio NUTS 3

SLOVENSKO - NUTS level 2



LEGEND

- National level
- NUTS level 1
- NUTS level 2



Administrative boundaries: © EuroGeographics © UN-FAO © Turkstat
Cartography: Eurostat — GISCO, 01/2020





SUOMI / FINLAND

Code	NUTS 1	NUTS 2	NUTS 3
FI1	Manner-Suomi		
FI19		Länsi-Suomi	
FI193			Keski-Suomi
FI194			Etelä-Pohjanmaa
FI195			Pohjanmaa
FI196			Satakunta
FI197			Pirkanmaa
FI1B		Helsinki-Uusimaa	
FI1B1			Helsinki-Uusimaa
FI1C		Etelä-Suomi	
FI1C1			Varsinais-Suomi
FI1C2			Kanta-Häme
FI1C3			Päijät-Häme
FI1C4			Kymenlaakso
FI1C5			Etelä-Karjala
FI1D		Pohjois- ja Itä-Suomi	
FI1D1			Etelä-Savo
FI1D2			Pohjois-Savo
FI1D3			Pohjois-Karjala
FI1D5			Keski-Pohjanmaa
FI1D7			Lappi
FI1D8			Kainuu
FI1D9			Pohjois-Pohjanmaa
FI2	Åland		
FI20		Åland	
FI200			Åland
FIZ	Extra-Regio NUTS 1		
FIZZ		Extra-Regio NUTS 2	
FIZZZ			Extra-Regio NUTS 3

SUOMI / FINLAND - NUTS level 2



LEGEND

- National level
- NUTS level 1
- NUTS level 2

0 50 km

Administrative boundaries: © EuroGeographics © UN-FAO © Turkstat
 Cartography: Eurostat — GISCO, 01/2020

eurostat

SUOMI / FINLAND - NUTS level 3



0 50 km

LEGEND

- National level
- NUTS level 1
- NUTS level 2
- NUTS level 3

Administrative boundaries: © EuroGeographics © UN-FAO © Turkstat
 Cartography: Eurostat — GISCO, 01/2020



SVERIGE

Code	NUTS 1	NUTS 2	NUTS 3
SE1	Östra Sverige		
SE11		Stockholm	
SE110			Stockholms län
SE12	Östra Mellansverige		
SE121			Uppsala län
SE122			Södermanlands län
SE123			Östergötlands län
SE124			Örebro län
SE125			Västmanlands län
SE2	Södra Sverige		
SE21		Småland med öarna	
SE211			Jönköpings län
SE212			Kronobergs län
SE213			Kalmar län
SE214			Gotlands län
SE22	Sydsverige		
SE221			Blekinge län
SE224			Skåne län
SE23	Västsverige		
SE231			Hallands län
SE232			Västra Götalands län
SE3	Norra Sverige		
SE31		Norra Mellansverige	
SE311			Värmlands län
SE312			Dalarnas län
SE313			Gävleborgs län
SE32	Mellersta Norrland		
SE321			Västernorrlands län
SE322			Jämtlands län
SE33	Övre Norrland		
SE331			Västerbottens län
SE332			Norrbottnens län
SEZ	Extra-Regio NUTS 1		
SEZZ		Extra-Regio NUTS 2	
SEZZZ			Extra-Regio NUTS 3

SVERIGE - NUTS level 2



0 100 km

LEGEND

- National level
- NUTS level 1
- NUTS level 2

Administrative boundaries: © EuroGeographics © UN-FAO © Turkstat
 Cartography: Eurostat — GISCO, 01/2020

SVERIGE - NUTS level 3



0 100 km

LEGEND

- National level
- NUTS level 1
- NUTS level 2
- NUTS level 3

Administrative boundaries: © EuroGeographics © UN-FAO © Turkstat
 Cartography: Eurostat — GISCO, 01/2020



UNITED KINGDOM

Code	NUTS 1	NUTS 2	NUTS 3
UKC	North East (England)		
UKC1		Tees Valley and Durham	
UKC11			Hartlepool and Stockton-on-Tees
UKC12			South Teesside
UKC13			Darlington
UKC14			Durham CC
UKC2		Northumberland and Tyne and Wear	
UKC21			Northumberland
UKC22			Tyneside
UKC23			Sunderland
UKD	North West (England)		
UKD1		Cumbria	
UKD11			West Cumbria
UKD12			East Cumbria
UKD3		Greater Manchester	
UKD33			Manchester
UKD34			Greater Manchester South West
UKD35			Greater Manchester South East
UKD36			Greater Manchester North West
UKD37			Greater Manchester North East
UKD4		Lancashire	
UKD41			Blackburn with Darwen
UKD42			Blackpool
UKD44			Lancaster and Wyre
UKD45			Mid Lancashire
UKD46			East Lancashire
UKD47			Chorley and West Lancashire
UKD6		Cheshire	
UKD61			Warrington
UKD62			Cheshire East
UKD63			Cheshire West and Chester
UKD7		Merseyside	
UKD71			East Merseyside
UKD72			Liverpool
UKD73			Sefton
UKD74			Wirral
UKE	Yorkshire and the Humber		
UKE1		East Yorkshire and Northern Lincolnshire	
UKE11			Kingston upon Hull, City of
UKE12			East Riding of Yorkshire
UKE13			North and North East Lincolnshire

UKE2	North Yorkshire	
UKE21		York
UKE22		North Yorkshire CC
UKE3	South Yorkshire	
UKE31		Barnsley, Doncaster and Rotherham
UKE32		Sheffield
UKE4	West Yorkshire	
UKE41		Bradford
UKE42		Leeds
UKE44		Calderdale and Kirklees
UKE45		Wakefield
UKF	East Midlands (England)	
UKF1	Derbyshire and Nottinghamshire	
UKF11		Derby
UKF12		East Derbyshire
UKF13		South and West Derbyshire
UKF14		Nottingham
UKF15		North Nottinghamshire
UKF16		South Nottinghamshire
UKF2	Leicestershire, Rutland and Northamptonshire	
UKF21		Leicester
UKF22		Leicestershire CC and Rutland
UKF24		West Northamptonshire
UKF25		North Northamptonshire
UKF3	Lincolnshire	
UKF30		Lincolnshire
UKG	West Midlands (England)	
UKG1	Herefordshire, Worcestershire and Warwickshire	
UKG11		Herefordshire, County of
UKG12		Worcestershire
UKG13		Warwickshire
UKG2	Shropshire and Staffordshire	
UKG21		Telford and Wrekin
UKG22		Shropshire CC
UKG23		Stoke-on-Trent
UKG24		Staffordshire CC
UKG3	West Midlands	
UKG31		Birmingham
UKG32		Solihull
UKG33		Coventry
UKG36		Dudley
UKG37		Sandwell
UKG38		Walsall

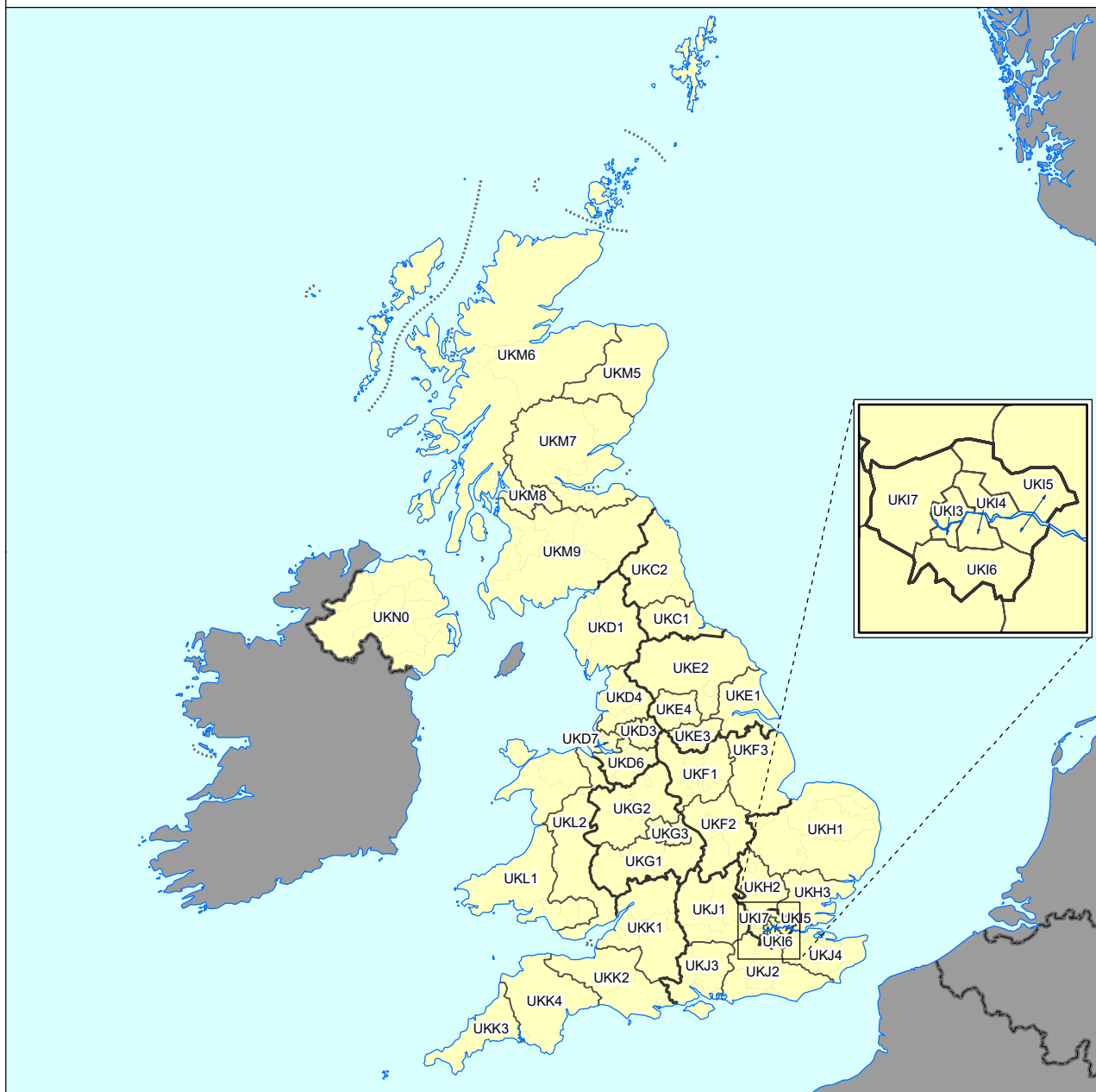
UKG39		Wolverhampton
UKH	East of England	
UKH1	East Anglia	
UKH11		Peterborough
UKH12		Cambridgeshire CC
UKH14		Suffolk
UKH15		Norwich and East Norfolk
UKH16		North and West Norfolk
UKH17		Breckland and South Norfolk
UKH2	Bedfordshire and Hertfordshire	
UKH21		Luton
UKH23		Hertfordshire
UKH24		Bedford
UKH25		Central Bedfordshire
UKH3	Essex	
UKH31		Southend-on-Sea
UKH32		Thurrock
UKH34		Essex Haven Gateway
UKH35		West Essex
UKH36		Heart of Essex
UKH37		Essex Thames Gateway
UKI	London	
UKI3	Inner London — West	
UKI31		Camden and City of London
UKI32		Westminster
UKI33		Kensington & Chelsea and Hammersmith & Fulham
UKI34		Wandsworth
UKI4	Inner London — East	
UKI41		Hackney and Newham
UKI42		Tower Hamlets
UKI43		Haringey and Islington
UKI44		Lewisham and Southwark
UKI45		Lambeth
UKI5	Outer London — East and North East	
UKI51		Bexley and Greenwich
UKI52		Barking & Dagenham and Havering
UKI53		Redbridge and Waltham Forest
UKI54		Enfield
UKI6	Outer London — South	
UKI61		Bromley
UKI62		Croydon
UKI63		Merton, Kingston upon Thames and Sutton

UKI7	Outer London — West and North West	
UKI71		Barnet
UKI72		Brent
UKI73		Ealing
UKI74		Harrow and Hillingdon
UKI75		Hounslow and Richmond upon Thames
UKJ	South East (England)	
UKJ1	Berkshire, Buckinghamshire and Oxfordshire	
UKJ11		Berkshire
UKJ12		Milton Keynes
UKJ13		Buckinghamshire CC
UKJ14		Oxfordshire
UKJ2	Surrey, East and West Sussex	
UKJ21		Brighton and Hove
UKJ22		East Sussex CC
UKJ25		West Surrey
UKJ26		East Surrey
UKJ27		West Sussex (South West)
UKJ28		West Sussex (North East)
UKJ3	Hampshire and Isle of Wight	
UKJ31		Portsmouth
UKJ32		Southampton
UKJ34		Isle of Wight
UKJ35		South Hampshire
UKJ36		Central Hampshire
UKJ37		North Hampshire
UKJ4	Kent	
UKJ41		Medway
UKJ43		Kent Thames Gateway
UKJ44		East Kent
UKJ45		Mid Kent
UKJ46		West Kent
UKK	South West (England)	
UKK1	Gloucestershire, Wiltshire and Bristol/Bath area	
UKK11		Bristol, City of
UKK12		Bath and North East Somerset, North Somerset and South Gloucestershire
UKK13		Gloucestershire
UKK14		Swindon
UKK15		Wiltshire CC
UKK2	Dorset and Somerset	
UKK23		Somerset

UKK24		Bournemouth, Christchurch and Poole
UKK25		Dorset
UKK3	Cornwall and Isles of Scilly	
UKK30		Cornwall and Isles of Scilly
UKK4	Devon	
UKK41		Plymouth
UKK42		Torbay
UKK43		Devon CC
UKL	Wales	
UKL1	West Wales and The Valleys	
UKL11		Isle of Anglesey
UKL12		Gwynedd
UKL13		Conwy and Denbighshire
UKL14		South West Wales
UKL15		Central Valleys
UKL16		Gwent Valleys
UKL17		Bridgend and Neath Port Talbot
UKL18		Swansea
UKL2	East Wales	
UKL21		Monmouthshire and Newport
UKL22		Cardiff and Vale of Glamorgan
UKL23		Flintshire and Wrexham
UKL24		Powys
UKM	Scotland	
UKM5	North Eastern Scotland	
UKM50		Aberdeen City and Aberdeenshire
UKM6	Highlands and Islands	
UKM61		Caithness & Sutherland and Ross & Cromarty
UKM62		Inverness & Nairn and Moray, Badenoch & Strathspey
UKM63		Lochaber, Skye & Lochalsh, Arran & Cumbrae and Argyll & Bute
UKM64		Na h-Eileanan Siar (Western Isles)
UKM65		Orkney Islands
UKM66		Shetland Islands
UKM7	Eastern Scotland	
UKM71		Angus and Dundee City
UKM72		Clackmannanshire and Fife
UKM73		East Lothian and Midlothian
UKM75		Edinburgh, City of
UKM76		Falkirk
UKM77		Perth & Kinross and Stirling
UKM78		West Lothian

UKM8	West Central Scotland	
UKM81		East Dunbartonshire, West Dunbartonshire and Helensburgh & Lomond
UKM82		Glasgow City
UKM83		Inverclyde, East Renfrewshire and Renfrewshire
UKM84		North Lanarkshire
UKM9	Southern Scotland	
UKM91		Scottish Borders
UKM92		Dumfries & Galloway
UKM93		East Ayrshire and North Ayrshire mainland
UKM94		South Ayrshire
UKM95		South Lanarkshire
UKN	Northern Ireland	
UKN0	Northern Ireland	
UKN06		Belfast
UKN07		Armagh City, Banbridge and Craigavon
UKN08		Newry, Mourne and Down
UKN09		Ards and North Down
UKN0A		Derry City and Strabane
UKN0B		Mid Ulster
UKN0C		Causeway Coast and Glens
UKN0D		Antrim and Newtownabbey
UKN0E		Lisburn and Castlereagh
UKN0F		Mid and East Antrim
UKN0G		Fermanagh and Omagh
UKZ	Extra-Regio NUTS 1	
UKZZ	Extra-Regio NUTS 2	
UKZZZ		Extra-Regio NUTS 3

UNITED KINGDOM - NUTS level 2



LEGEND

- National level
- NUTS level 1
- NUTS level 2

0 50 km

Administrative boundaries: © EuroGeographics © UN-FAO © Turkstat
 Cartography: Eurostat — GISCO, 01/2020

eurostat

UNITED KINGDOM (CENTRE - NORTH) - NUTS level 3



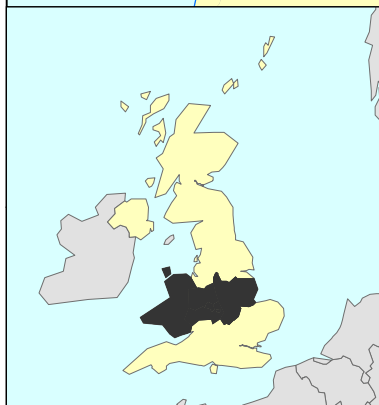
LEGEND

- National level
- NUTS level 1
- NUTS level 2
- NUTS level 3

Administrative boundaries: © EuroGeographics © UN-FAO © Turkstat
 Cartography: Eurostat — GISCO, 01/2020



UNITED KINGDOM (CENTRE - SOUTH) - NUTS level 3



0 20 km

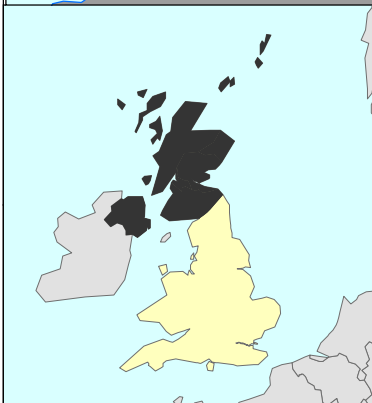
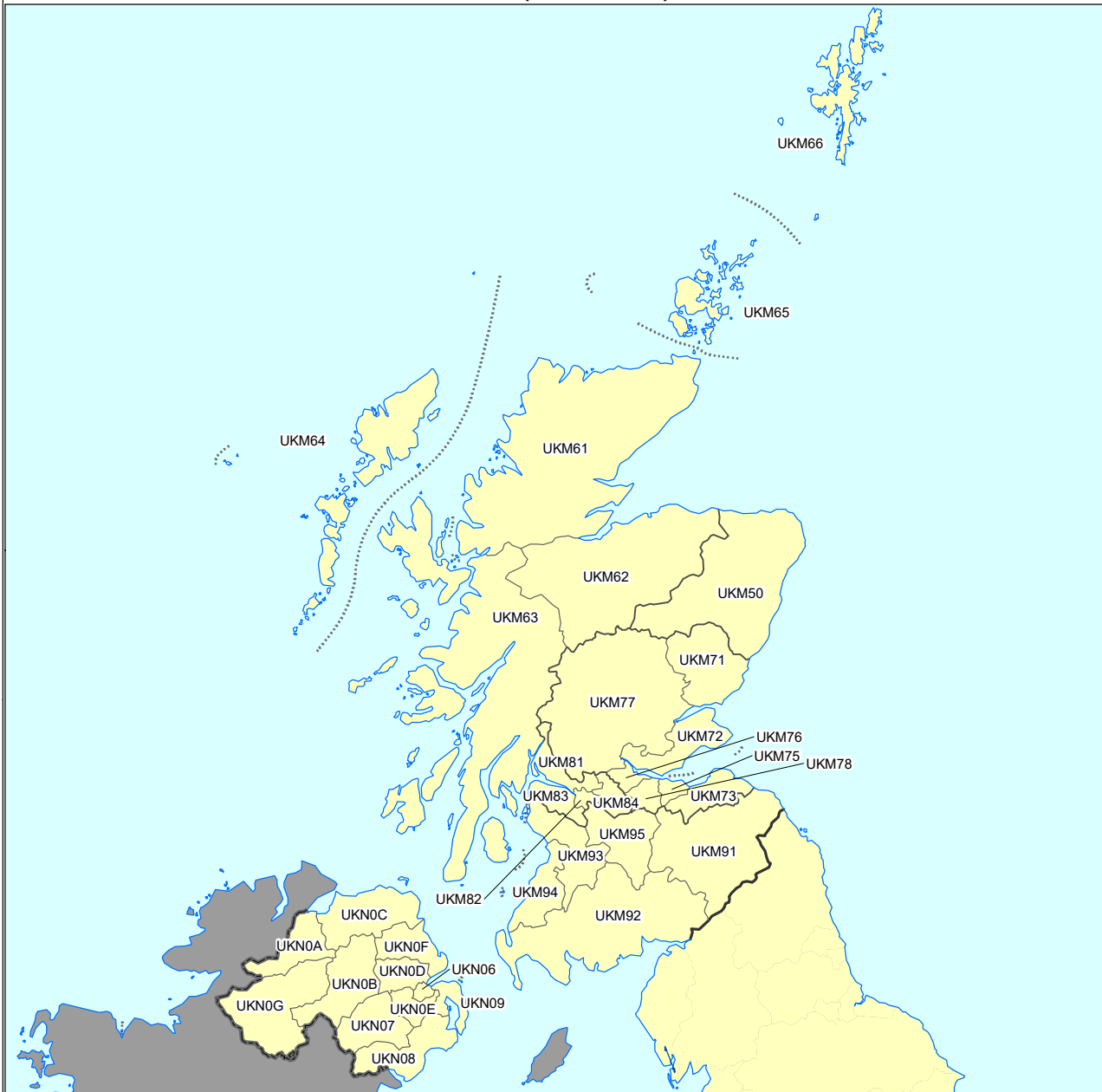
LEGEND

- National level
- NUTS level 1
- NUTS level 2
- NUTS level 3

Administrative boundaries: © EuroGeographics © UN-FAO © Turkstat
 Cartography: Eurostat — GISCO, 01/2020



UNITED KINGDOM (NORTH) - NUTS level 3

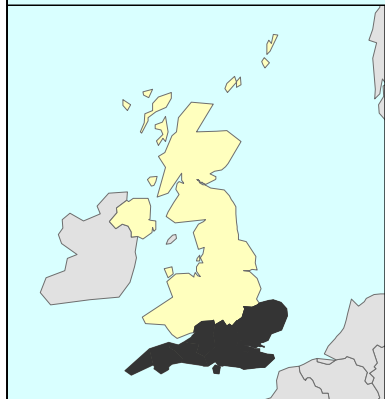


LEGEND

- National level
- NUTS level 1
- NUTS level 2
- NUTS level 3

Administrative boundaries: © EuroGeographics © UN-FAO © Turkstat
 Cartography: Eurostat — GISCO, 01/2020

UNITED KINGDOM (SOUTH) - NUTS level 3



LEGEND

- National level
- NUTS level 1
- NUTS level 2
- NUTS level 3

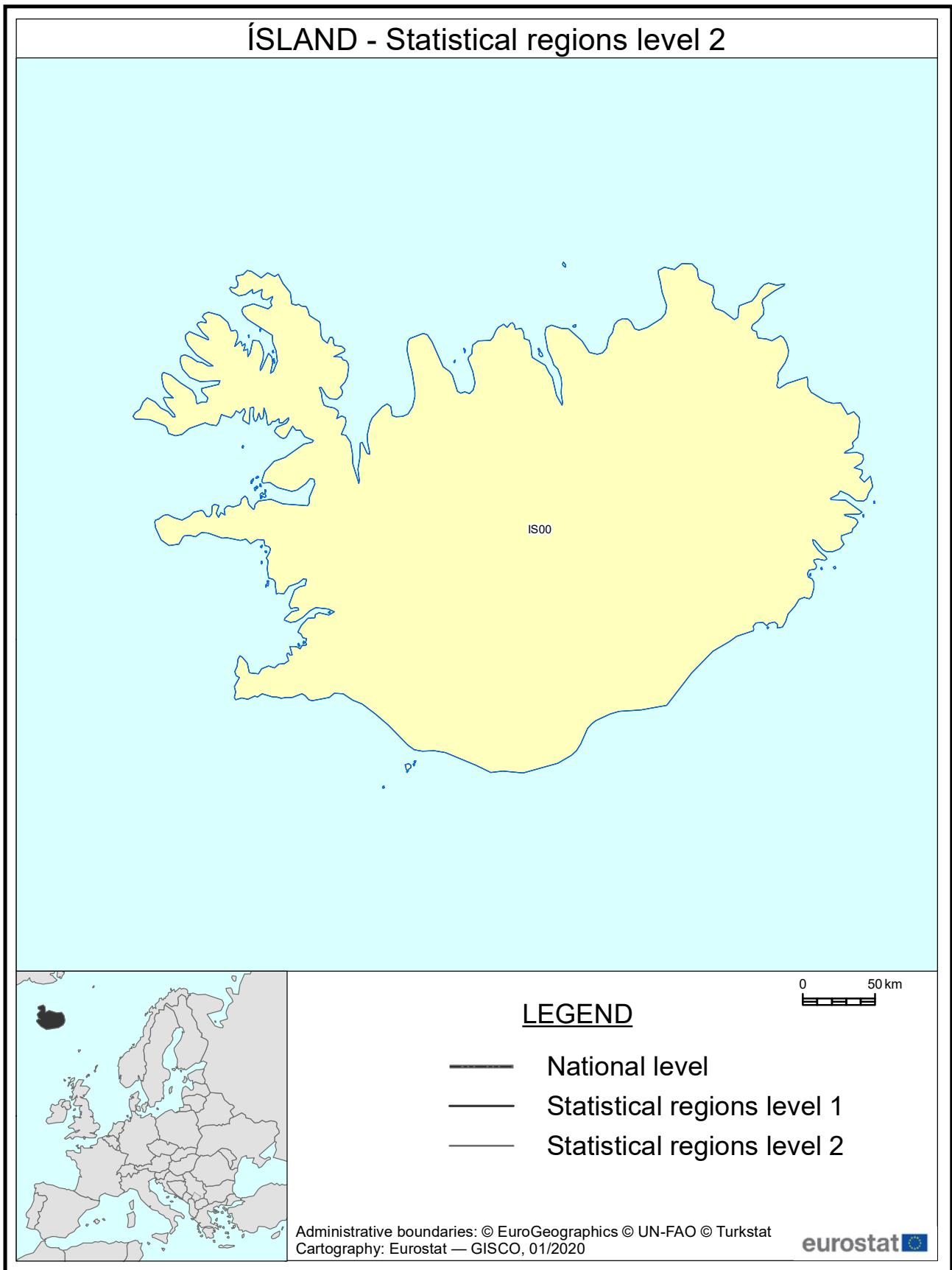
0 30 km

Administrative boundaries: © EuroGeographics © UN-FAO © Turkstat
 Cartography: Eurostat — GISCO, 01/2020



ÍSLAND

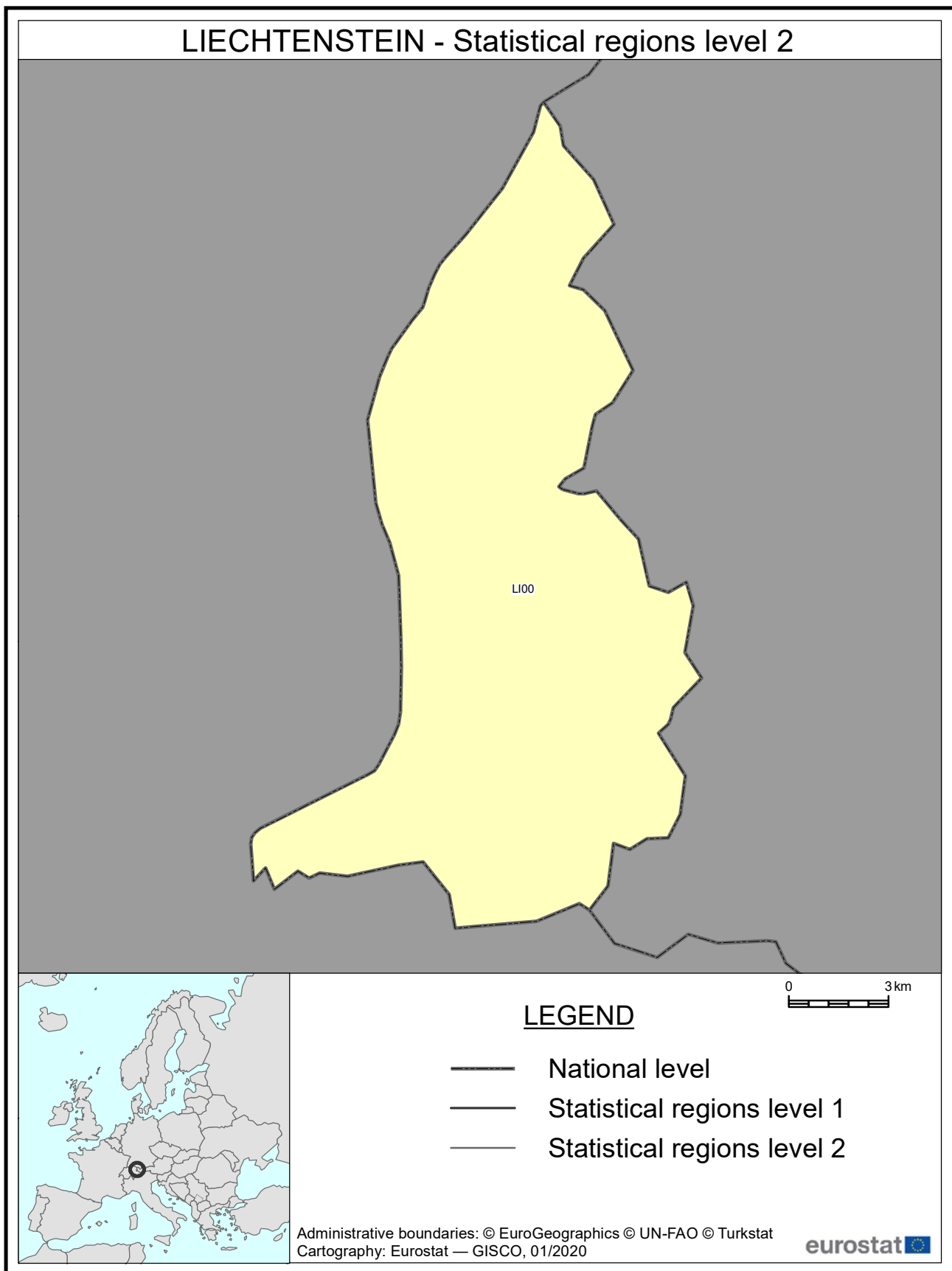
Code	NUTS 1	NUTS 2	NUTS 3
ISO	Ísland		
IS00		Ísland	
IS001			Höfuðborgarsvæði
IS002			Landsbyggð
ISZ	Extra-Regio NUTS 1		
ISZZ		Extra-Regio NUTS 2	
ISZZZ			Extra-Regio NUTS 3

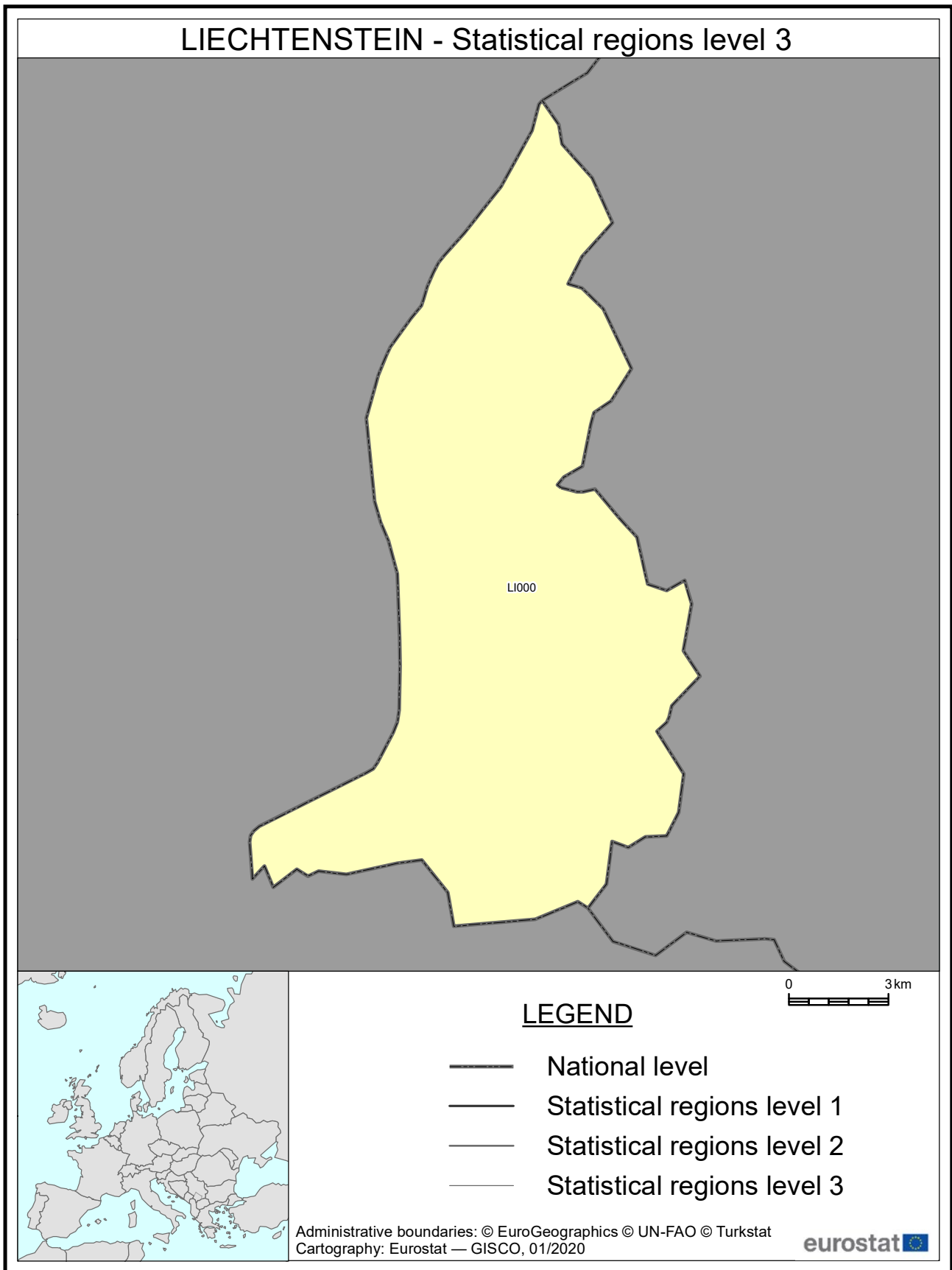




LIECHTENSTEIN

Code	NUTS 1	NUTS 2	NUTS 3
LI0	Liechtenstein		
LI00		Liechtenstein	
LI000			Liechtenstein
LIZ	Extra-Regio NUTS 1		
LIZZ		Extra-Regio NUTS 2	
LIZZZ			Extra-Regio NUTS 3





NORGE

Code	NUTS 1	NUTS 2	NUTS 3
NO0	Norge		
NO02		Innlandet	
NO020			Innlandet
NO06		Trøndelag	
NO060			Trøndelag
NO07		Nord-Norge	
NO071			Nordland
NO074			Troms og Finnmark
NO08		Oslo og Viken	
NO081			Oslo
NO082			Viken
NO09		Agder og Sør-Østlandet	
NO091			Vestfold og Telemark
NO092			Agder
NO0A		Vestlandet	
NO0A1			Rogaland
NO0A2			Vestland
NO0A3			Møre og Romsdal
NO0B		Jan Mayen and Svalbard	
NO0B1			Jan Mayen
NO0B2			Svalbard
NOZ	Extra-Regio NUTS 1		
NOZZ		Extra-Regio NUTS 2	
NOZZZ			Extra-Regio NUTS 3

NORGE - Statistical regions level 2

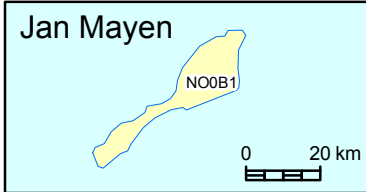
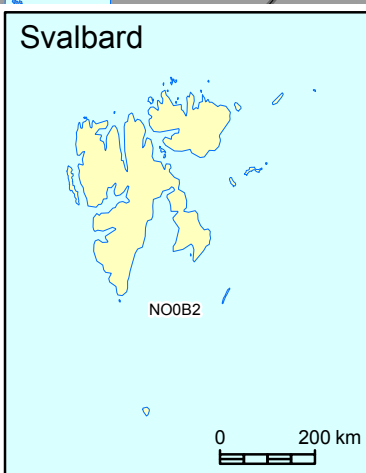


LEGEND

- National level
- Statistical Regions level 1
- Statistical Regions level 2

Administrative boundaries: © EuroGeographics © UN-FAO © Turkstat
 Cartography: Eurostat — GISCO, 03/2020

NORGE - Statistical regions level 3



LEGEND

- National level
- Statistical Regions level 1
- Statistical Regions level 2
- Statistical Regions level 3

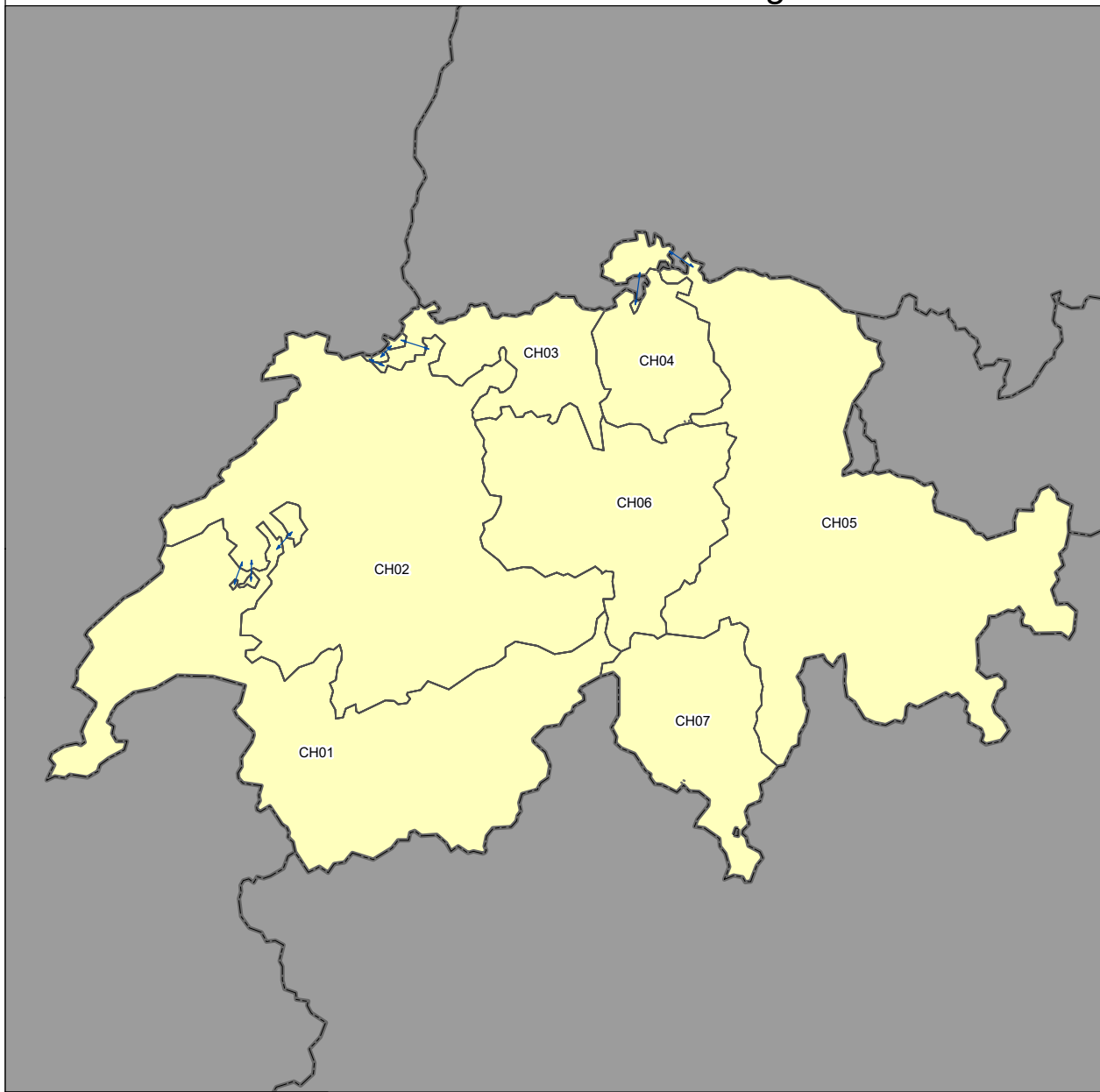
Administrative boundaries: © EuroGeographics © UN-FAO © Turkstat
 Cartography: Eurostat — GISCO, 03/2020



SCHWEIZ/SUISSE/SVIZZERA




Code	NUTS 1	NUTS 2	NUTS 3
CH0	Schweiz/Suisse/Svizzera		
CH01		Région lémanique	
CH011			Vaud
CH012			Valais / Wallis
CH013			Genève
CH02		Espace Mittelland	
CH021			Bern / Berne
CH022			Fribourg / Freiburg
CH023			Solothurn
CH024			Neuchâtel
CH025			Jura
CH03		Nordwestschweiz	
CH031			Basel-Stadt
CH032			Basel-Landschaft
CH033			Aargau
CH04		Zürich	
CH040			Zürich
CH05		Ostschweiz	
CH051			Glarus
CH052			Schaffhausen
CH053			Appenzell Ausserrhoden
CH054			Appenzell Innerrhoden
CH055			St. Gallen
CH056			Graubünden / Grigioni / Grischun
CH057			Thurgau
CH06		Zentralschweiz	
CH061			Luzern
CH062			Uri
CH063			Schwyz
CH064			Obwalden
CH065			Nidwalden
CH066			Zug
CH07		Ticino	
CH070			Ticino
CHZ	Extra-Regio NUTS 1		
CHZZ		Extra-Regio NUTS 2	
CHZZZ			Extra-Regio NUTS 3

Schweiz/Suisse/Svizzera - Statistical regions level 2



0 25 km


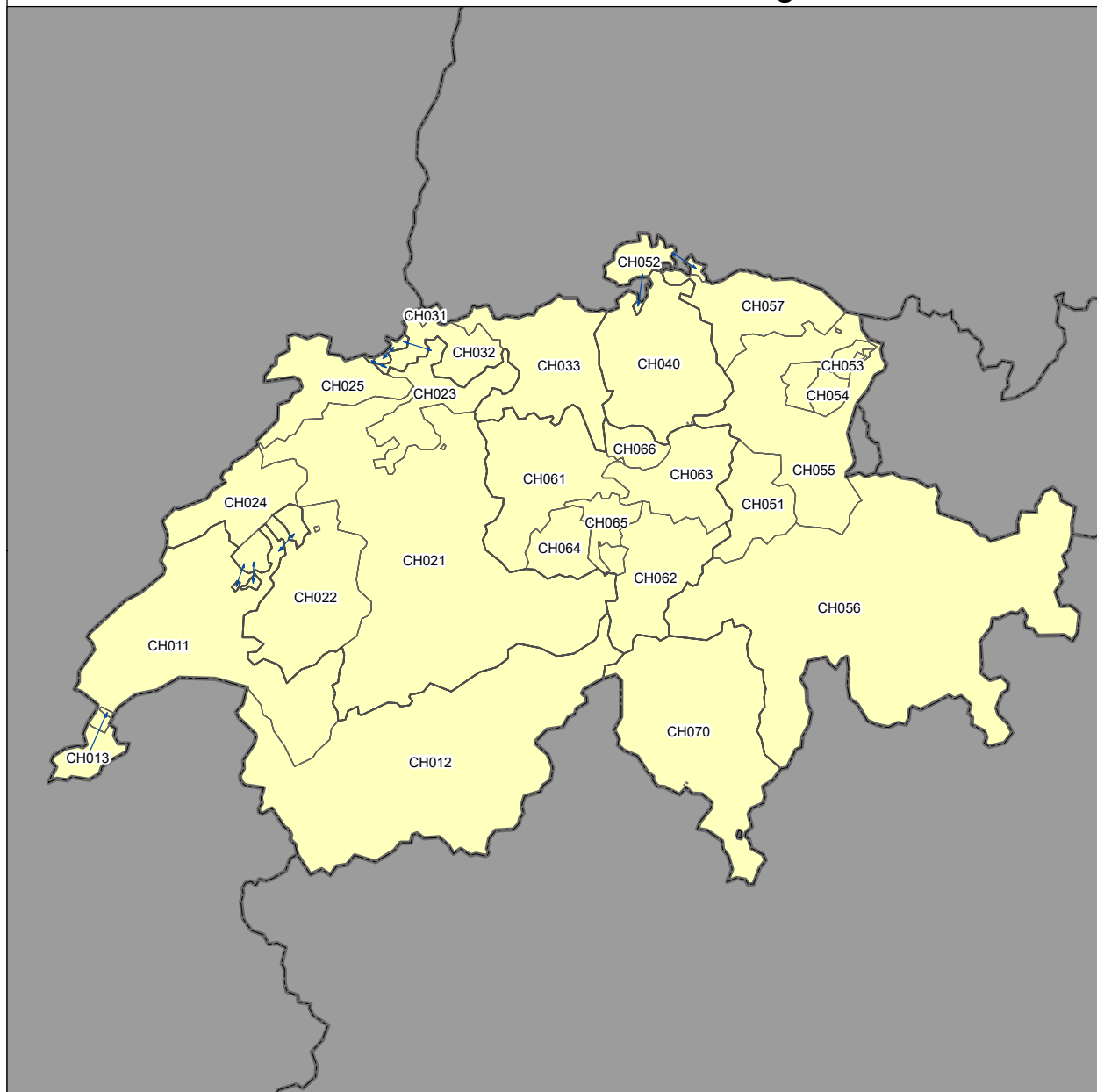
LEGEND

-  National level
-  Statistical regions level 1
-  Statistical regions level 2

Administrative boundaries: © EuroGeographics © UN-FAO © Turkstat
 Cartography: Eurostat — GISCO, 01/2020



Schweiz/Suisse/Svizzera - Statistical regions level 3



LEGEND

- National level
- Statistical regions level 1
- Statistical regions level 2
- Statistical regions level 3

Administrative boundaries: © EuroGeographics © UN-FAO © Turkstat
 Cartography: Eurostat — GISCO, 01/2020



ЦРНА ГОРА

Code	NUTS 1	NUTS 2	NUTS 3
ME0	Црна Гора		
ME00		Црна Гора	
ME000			Црна Гора
MEZ	Extra-Regio NUTS 1		
MEZZ		Extra-Regio NUTS 2	
MEZZZ			Extra-Regio NUTS 3

Crna Gora

Code	NUTS 1	NUTS 2	NUTS 3
ME0	Crna Gora		
ME00		Crna Gora	
ME000			Crna Gora
MEZ	Extra-Regio NUTS 1		
MEZZ		Extra-Regio NUTS 2	
MEZZZ			Extra-Regio NUTS 3





СЕВЕРНА МАКЕДОНИЈА

Code	NUTS 1	NUTS 2	NUTS 3
MK0	Северна Македонија		
MK00		Северна Македонија	
MK001			Вардарски
MK002			Источен
MK003			Југозападен
MK004			Југоисточен
MK005			Пелагониски
MK006			Полошки
MK007			Североисточен
MK008			Скопски
MKZ	Extra-Regio NUTS 1		
MKZZ		Extra-Regio NUTS 2	
MKZZZ			Extra-Regio NUTS 3

North Macedonia

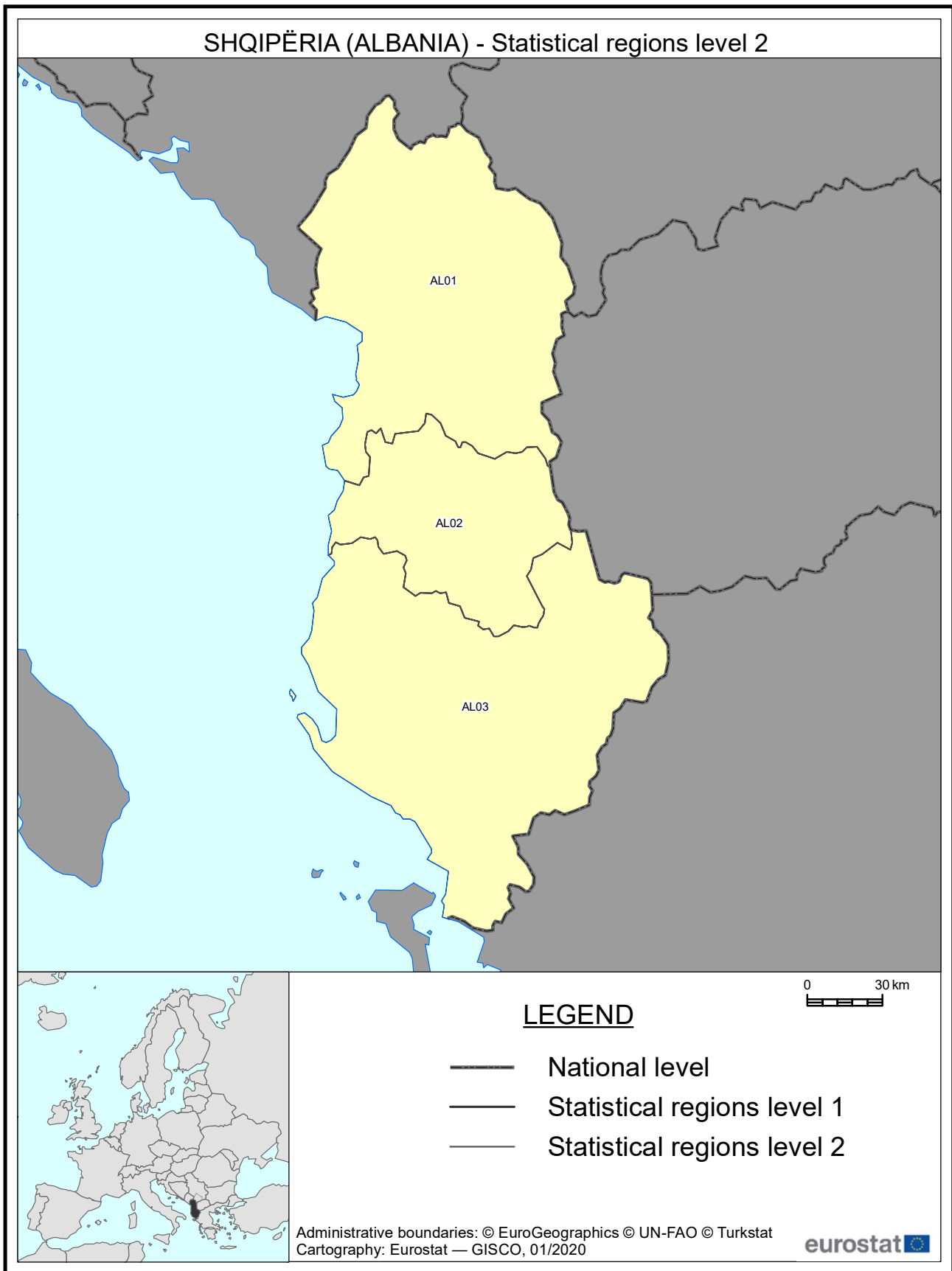
Code	NUTS 1	NUTS 2	NUTS 3
MK0	North Macedonia		
MK00		North Macedonia	
MK001			Vardarski
MK002			Istočen
MK003			Jugozapaden
MK004			Jugoistočen
MK005			Pelagoniski
MK006			Pološki
MK007			Severoistočen
MK008			Skopski
MKZ	Extra-Regio NUTS 1		
MKZZ		Extra-Regio NUTS 2	
MKZZZ			Extra-Regio NUTS 3

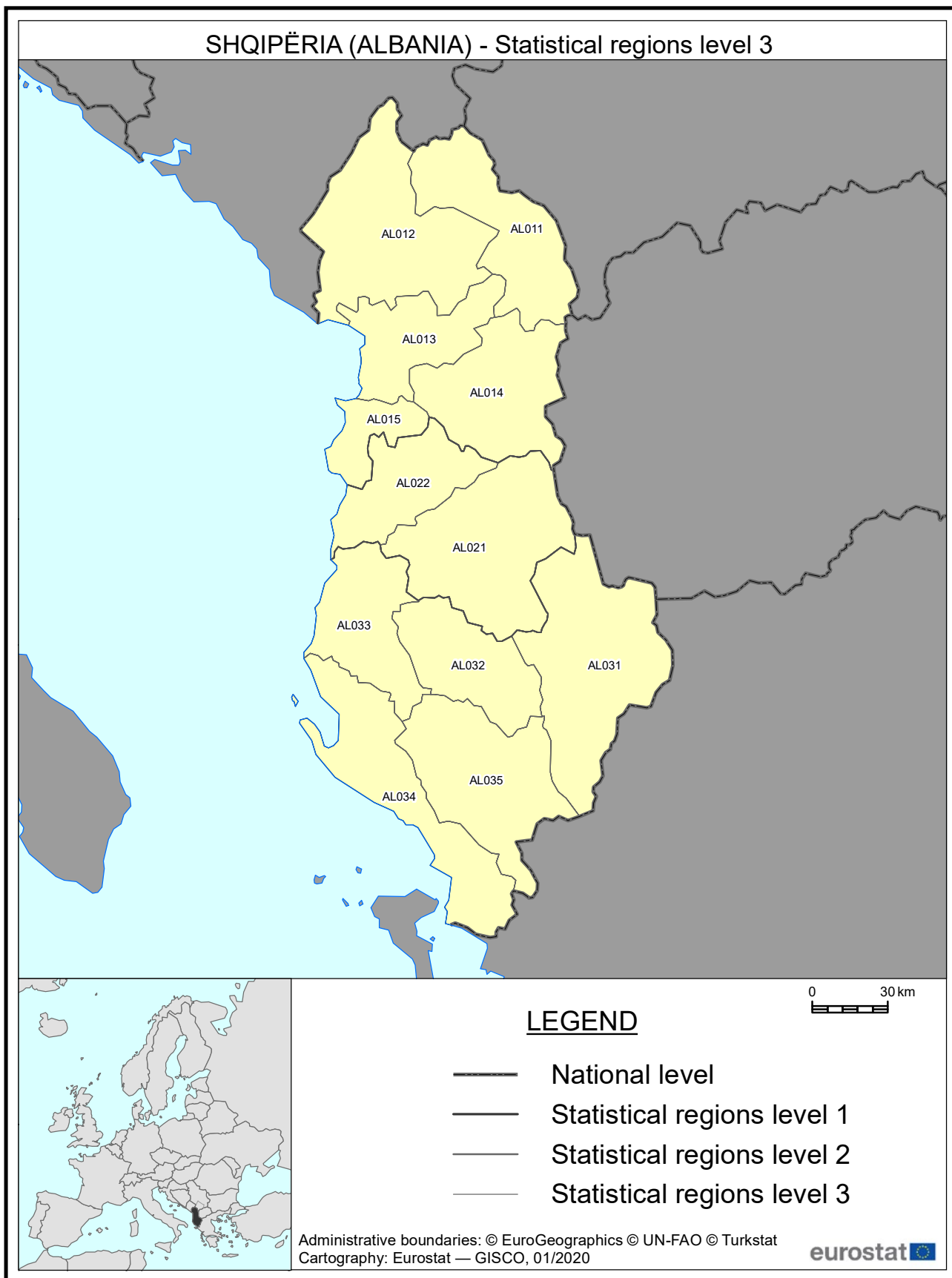




SHQIPËRIA

Code	NUTS 1	NUTS 2	NUTS 3
AL0	Shqipëria		
AL01		Veri	
AL011			Dibër
AL012			Durrës
AL013			Kukës
AL014			Lezhë
AL015			Shkodër
AL02		Qender	
AL021			Elbasan
AL022			Tiranë
AL03		Jug	
AL031			Berat
AL032			Fier
AL033			Gjirokastër
AL034			Korçë
AL035			Vlorë
ALZ	Extra-Regio NUTS 1		
ALZZ		Extra-Regio NUTS 2	
ALZZZ			Extra-Regio NUTS 3





SRBIЈА/СРБИЈА

Code	NUTS 1	NUTS 2	NUTS 3
RS1	Србија - север		
RS11		Београдски регион	
RS110			Београдска област
RS12		Регион Војводине	
RS121			Западнобачка област
RS122			Јужнобанатска област
RS123			Јужнобачка област
RS124			Севернобанатска област
RS125			Севернобачка област
RS126			Средњобанатска област
RS127			Сремска област
RS2	Србија - југ		
RS21		Регион Шумадије и Западне Србије	
RS211			Златиборска област
RS212			Колубарска област
RS213			Мачванска област
RS214			Моравичка област
RS215			Поморавска област
RS216			Расинска област
RS217			Рашка област
RS218			Шумадијска област
RS22		Регион Јужне и Источне Србије	
RS221			Борска област
RS222			Браничевска област
RS223			Зајечарска област
RS224			Јабланичка област
RS225			Нишавска област
RS226			Пиротска област
RS227			Подунавска област
RS228			Пчињска област
RS229			Топличка област
RSZ	Extra-Regio NUTS 1		
RSZZ		Extra-Regio NUTS 2	
RSZZZ			Extra-Regio NUTS 3

SERBIA

Code	NUTS 1	NUTS 2	NUTS 3
RS1	Serbia - sever		
RS11		City of Belgrade	
RS110			City of Belgrade
RS12		Autonomous Province of Vojvodina	
RS121			Zapadnobačka oblast
RS122			Južnobanatska oblast
RS123			Južnobačka oblast
RS124			Severnobanatska oblast
RS125			Severnobačka oblast
RS126			Srednjobanatska oblast
RS127			Sremska oblast
RS2	Serbia - jug		
RS21		Region Šumadije i Zapadne Srbije	
RS211			Zlatiborska oblast
RS212			Kolubarska oblast
RS213			Mačvanska oblast
RS214			Moravička oblast
RS215			Pomoravska oblast
RS216			Rasinska oblast
RS217			Raška oblast
RS218			Šumadijska oblast
RS22		Region Južne i Istočne Srbije	
RS221			Borska oblast
RS222			Braničevska oblast
RS223			Zaječarska oblast
RS224			Jablanička oblast
RS225			Nišavska oblast
RS226			Pirotska oblast
RS227			Podunavska oblast
RS228			Pčinjska oblast
RS229			Toplička oblast
RSZ	Extra-Regio NUTS 1		
RSZZ		Extra-Regio NUTS 2	
RSZZZ			Extra-Regio NUTS 3





TÜRKİYE

Code	NUTS 1	NUTS 2	NUTS 3
TR1	İstanbul		
TR10		İstanbul	
TR100			İstanbul
TR2	Batı Marmara		
TR21		Tekirdağ, Edirne, Kırklareli	
TR211			Tekirdağ
TR212			Edirne
TR213			Kırklareli
TR22		Balıkesir, Çanakkale	
TR221			Balıkesir
TR222			Çanakkale
TR3	Ege		
TR31		İzmir	
TR310			İzmir
TR32		Aydın, Denizli, Muğla	
TR321			Aydın
TR322			Denizli
TR323			Muğla
TR33		Manisa, Afyonkarahisar, Kütahya, Uşak	
TR331			Manisa
TR332			Afyonkarahisar
TR333			Kütahya
TR334			Uşak
TR4	Doğu Marmara		
TR41		Bursa, Eskişehir, Bilecik	
TR411			Bursa
TR412			Eskişehir
TR413			Bilecik
TR42		Kocaeli, Sakarya, Düzce, Bolu, Yalova	
TR421			Kocaeli
TR422			Sakarya
TR423			Düzce
TR424			Bolu
TR425			Yalova
TR5	Batı Anadolu		
TR51		Ankara	
TR510			Ankara
TR52		Konya, Karaman	
TR521			Konya
TR522			Karaman

TR6	Akdeniz	
TR61	Antalya, Isparta, Burdur	
TR611		Antalya
TR612		Isparta
TR613		Burdur
TR62	Adana, Mersin	
TR621		Adana
TR622		Mersin
TR63	Hatay, Kahramanmaraş, Osmaniye	
TR631		Hatay
TR632		Kahramanmaraş
TR633		Osmaniye
TR7	Orta Anadolu	
TR71	Kırıkkale, Aksaray, Niğde, Nevşehir, Kırşehir	
TR711		Kırıkkale
TR712		Aksaray
TR713		Niğde
TR714		Nevşehir
TR715		Kırşehir
TR72	Kayseri, Sivas, Yozgat	
TR721		Kayseri
TR722		Sivas
TR723		Yozgat
TR8	Batı Karadeniz	
TR81	Zonguldak, Karabük, Bartın	
TR811		Zonguldak
TR812		Karabük
TR813		Bartın
TR82	Kastamonu, Çankırı, Sinop	
TR821		Kastamonu
TR822		Çankırı
TR823		Sinop
TR83	Samsun, Tokat, Çorum, Amasya	
TR831		Samsun
TR832		Tokat
TR833		Çorum
TR834		Amasya
TR9	Doğu Karadeniz	
TR90	Trabzon, Ordu, Giresun, Rize, Artvin, Gümüşhane	
TR901		Trabzon
TR902		Ordu
TR903		Giresun
TR904		Rize
TR905		Artvin
TR906		Gümüşhane

TRA	Kuzeydoğu Anadolu	
TRA1	Erzurum, Erzincan, Bayburt	
TRA11		Erzurum
TRA12		Erzincan
TRA13		Bayburt
TRA2	Ağrı, Kars, Iğdır, Ardahan	
TRA21		Ağrı
TRA22		Kars
TRA23		Iğdır
TRA24		Ardahan
TRB	Ortadoğu Anadolu	
TRB1	Malatya, Elazığ, Bingöl, Tunceli	
TRB11		Malatya
TRB12		Elazığ
TRB13		Bingöl
TRB14		Tunceli
TRB2	Van, Muş, Bitlis, Hakkari	
TRB21		Van
TRB22		Muş
TRB23		Bitlis
TRB24		Hakkari
TRC	Güneydoğu Anadolu	
TRC1	Gaziantep, Adıyaman, Kilis	
TRC11		Gaziantep
TRC12		Adıyaman
TRC13		Kilis
TRC2	Şanlıurfa, Diyarbakır	
TRC21		Şanlıurfa
TRC22		Diyarbakır
TRC3	Mardin, Batman, Şırnak, Siirt	
TRC31		Mardin
TRC32		Batman
TRC33		Şırnak
TRC34		Siirt
TRZ	Extra-Regio NUTS 1	
TRZZ	Extra-Regio NUTS 2	
TRZZZ		Extra-Regio NUTS 3







TÜRKİYE - Statistical regions level 3



0 150 km

LEGEND

-  National level
-  Statistical regions level 1
-  Statistical regions level 2
-  Statistical regions level 3

Administrative boundaries: © EuroGeographics © UN-FAO © Turkstat
 Cartography: Eurostat — GISCO, 10/2022

eurostat 

Annex 1

REGULATION (EC) No 1059/2003 OF THE EUROPEAN PARLIAMENT AND OF THE COUNCIL of 26 May 2003 on the establishment of a common classification of territorial units for statistics (NUTS)¹⁴

THE EUROPEAN PARLIAMENT AND THE COUNCIL OF THE EUROPEAN UNION,

Having regard to the Treaty establishing the European Community, and in particular Article 285 thereof,

Having regard to the proposal from the Commission¹⁵,

Having regard to the opinion of the European Economic and Social Committee¹⁶,

Having regard to the opinion of the Committee of the Regions¹⁷,

Acting in accordance with the procedure laid down in Article 251 of the Treaty¹⁸,

Whereas:

- (1) Users of statistics express an increasing need for harmonisation in order to have comparable data across the European Union. In order to function, the internal market requires statistical standards applicable to the collection, transmission and publication of national and Community statistics so that all operators in the single market can be provided with comparable statistical data. In this context, classifications are an important tool for the collection, compilation and dissemination of comparable statistics.
- (2) Regional statistics are a cornerstone of the European Statistical System. They are used for a wide range of purposes. For many years European regional statistics have been collected, compiled and disseminated on the basis of a common regional classification, called "Nomenclature of territorial units for statistics" (hereinafter referred to as NUTS). It is now appropriate to fix this regional classification in a legal framework and to institute clear rules for future amendments of this classification. The NUTS classification should not preclude the existence of other subdivisions and classifications.
- (3) Accordingly, all Member States' statistics transmitted to the Commission, which are broken down by territorial units, should use the NUTS classification, where applicable.
- (4) In its analysis and dissemination, the Commission should use the NUTS classification for all statistics classified by territorial units, where applicable.
- (5) Different levels are needed for regional statistics depending on the purpose of these statistics at national and European level. It is appropriate to have at least three hierarchical levels of detail in the European regional NUTS classification. Member States could have further levels of NUTS details, where they consider it necessary.
- (6) Information on the current territorial composition of NUTS level 3 regions is necessary for the proper administration of the NUTS classification and should therefore be transmitted regularly to the Commission.
- (7) Objective criteria for the definition of regions are necessary in order to ensure impartiality when regional statistics are compiled and used.
- (8) Users of regional statistics need stability of the nomenclature over time. The NUTS classification should hence not be amended too frequently. This Regulation will ensure a greater stability of rules over time.

¹⁴ Latest consolidated version as of 18.01.2018. See: <https://eur-lex.europa.eu/legal-content/EN/TXT/?uri=CELEX:02003R1059-20180118>.

¹⁵ OJ C 180 E, 26.6.2001, p. 108.

¹⁶ OJ C 260, 17.9.2001, p. 57.

¹⁷ OJ C 107, 3.5.2002, p. 54.

¹⁸ Opinion of the European Parliament of 24 October 2001 (^{OJ C 112 E, 9.5.2002, p. 146}), Council Common Position of 9 December 2002 (OJ C 32 E, 11.2.2003, p. 26) and Decision of the European Parliament of 8 April 2003 (not yet published in the Official Journal).

- (9) Comparability of regional statistics requires that the regions be of a comparable size in terms of population. In order to achieve this goal, amendments of the NUTS classification should render the regional structure more homogeneous in terms of population size.
- (10) The actual political, administrative and institutional situation must also be respected. Non-administrative units must reflect economic, social, historical, cultural, geographical or environmental circumstances.
- (11) Reference should be made to the definition of the “population” on which the classification is based.
- (12) The NUTS classification is restricted to the economic territory of the Member States and does not provide complete coverage of the territory to which the Treaty establishing the European Community applies. Its use for Community purposes will therefore need to be assessed on a case-by-case basis. The economic territory of each country, as defined in Commission Decision 91/450/EEC¹⁹, also includes extraregio territory, made up of parts of the economic territory that cannot be attached to a certain region (air-space, territorial waters and the continental shelf, territorial enclaves, in particular embassies, consulates and military bases, and deposits of oil, natural gas, etc. in international waters, outside the continental shelf, worked by resident units). The NUTS classification must also provide the possibility of statistics for this extraregio territory.
- (13) Amendments to the NUTS classification will require close consultations with the Member States.
- (14) Since the objective of the proposed action, namely the harmonisation of regional statistics, cannot be sufficiently achieved by the Member States and can therefore be better achieved at Community level, the Community may adopt measures, in accordance with the principle of subsidiarity as set out in Article 5 of the Treaty. In accordance with the principle of proportionality, as set out in that Article, this Regulation does not go beyond what is necessary in order to achieve that objective.
- (15) The NUTS classification laid down in this Regulation should replace the “Nomenclature of territorial units for statistics (NUTS)” established to date by the Statistical Office of the European Communities in cooperation with the national statistical institutes. As a consequence, all references in Community acts to the “Nomenclature of territorial units for statistics (NUTS)” should now be understood as referring to the NUTS classification laid down in this Regulation.
- (16) Council Regulation (EC) No 322/97 of 17 February 1997 on Community Statistics²⁰ constitutes the reference framework for the provisions of this Regulation.
- (17) The measures necessary for the implementation of this Regulation should be adopted in accordance with Council Decision 1999/468/EC of 28 June 1999 laying down the procedures for the exercise of implementing powers conferred on the Commission²¹.
- (18) The Statistical Programme Committee established by Council Decision 89/382/EEC, Euratom²² has been consulted in accordance with Article 3 thereof,

HAVE ADOPTED THIS REGULATION:

Article 1 **Subject matter**

- (1) This Regulation establishes a common statistical classification of territorial units (NUTS), in order to enable the collection, compilation and dissemination of European statistics at different territorial levels of the Union.
- (2) The NUTS classification is set out in Annex I.
- (3) Local administrative units (LAU), as referred to in Article 4, shall complement the NUTS classification.
- (4) Statistical grids, as referred to in Article 4a, shall complement the NUTS classification. Those statistical grids shall be used to calculate population-based territorial typologies.

¹⁹ OJ L 240, 29.8.1991, p. 36.

²⁰ OJ L 52, 22.2.1997, p. 1.

²¹ OJ L 184, 17.7.1999, p. 23.

²² OJ L 181, 28.6.1989, p. 47.

- (5) Union territorial typologies, as referred to in Article 4b, shall complement the NUTS classification by attributing types to the territorial units.

Article 2 Structure

- (1) The NUTS classification subdivides the economic territory of the Member States, as defined in Decision 91/450/EEC, into territorial units. It ascribes to each territorial unit a specific code and name.
- (2) The NUTS classification is hierarchical. It subdivides each Member State into NUTS level 1 territorial units, each of which is subdivided into NUTS level 2 territorial units, these in turn each being subdivided into NUTS level 3 territorial units.
- (3) However, a particular territorial unit may be classified at several NUTS levels.
- (4) At the same NUTS level, two different territorial units in the same Member State may not be identified by the same name. If two territorial units in different Member States have the same name, the country identifier is added to the territorial units' names.

Article 3 Classification criteria

- (1) Existing administrative units within the Member States shall constitute the first criterion used for the definition of territorial units.

To this end, 'administrative unit' shall mean a geographical area with an administrative authority that has the power to take administrative or policy decisions for that area within the legal and institutional framework of the Member State.

- (2) In order to establish the relevant NUTS level in which a given class of administrative units in a Member State is to be classified, the average size of this class of administrative units in the Member State shall lie within the following population thresholds:

Level	Minimum	Maximum
NUTS 1	3 million	7 million
NUTS 2	800 000	3 million
NUTS 3	150 000	800 000

If the population of a whole Member State is below the minimum threshold for a given NUTS level, the whole Member State shall be one NUTS territorial unit for this level.

- (3) For the purpose of this Regulation, the population of a territorial unit shall consist of those persons who have their usual place of residence in this area.
- (4) The existing administrative units used for the NUTS classification are set out in Annex II. The Commission shall be empowered to adopt delegated acts in accordance with Article 7a to amend Annex II on the basis of the changes in the administrative units that have been communicated to it by the Member State concerned in accordance with Article 5(1).
- (5) If for a given level of NUTS no administrative units of a suitable scale exist in a Member State, in accordance with the criteria referred to in paragraph 2, this NUTS level shall be constituted by aggregating an appropriate number of existing smaller contiguous administrative units. This aggregation shall take into consideration such relevant criteria as geographical, socio-economic, historical, cultural or environmental circumstances.

The resulting aggregated units shall hereinafter be referred to as 'non-administrative units'. The size of the non-administrative units in a Member State for a given NUTS level shall lie within the population thresholds referred to in paragraph 2.

Some non-administrative units may, however, deviate from those thresholds because of particular geographical, socioeconomic, historical, cultural or environmental circumstances, especially in the islands and the outermost regions.

Article 4 **Local administrative units**

- (1) In each Member State, local administrative units (LAU) shall subdivide NUTS level 3 into one or two further levels of territorial units. At least one of the LAU levels shall be an administrative unit as defined in Article 3(1) and as set out in Annex III. The Commission shall be empowered to adopt delegated acts in accordance with Article 7a to amend the list of LAU in Annex III on the basis of the changes in the administrative units that have been communicated to it by the Member State concerned in accordance with Article 5(1).
- (2) Within the first six months of each year, Member States shall transmit to the Commission (Eurostat), with reference to 31 December of the previous year, the list of LAU indicating any changes and the NUTS 3 region to which they belong. In doing so it shall follow the electronic data format requested by the Commission (Eurostat).
- (3) The Commission (Eurostat) shall publish the list of LAU in the dedicated section of its website by 31 December of each year.

Article 4a **Statistical grids**

The Commission (Eurostat) shall maintain and publish a system of statistical grids at Union level in the dedicated section of its website. The statistical grids shall conform to the specifications laid down in Commission Regulation (EU) No 1089/2010 (¹).

Article 4b **Union territorial typologies**

- (1) The Commission (Eurostat) shall maintain and publish in the dedicated section of its website Union typologies composed of territorial units at the levels of NUTS, LAU and grid cells.
- (2) The grid-based typology shall be established at the 1 km² grid resolution level as follows:
 - ‘urban centres’,
 - ‘urban clusters’,
 - ‘rural grid cells’.
- (3) The following typologies shall be established at LAU level:
 - (a) degree of urbanisation (DEGURBA):
 - ‘Urban areas’:
 - ‘Cities’ or ‘Densely populated areas’,
 - ‘Towns and suburbs’ or ‘Intermediate density areas’,
 - ‘Rural areas’ or ‘Thinly populated areas’;
 - (b) functional urban areas:
 - ‘Cities’ plus their ‘Commuting zones’;
 - (c) coastal areas:
 - ‘Coastal areas’,

— ‘Non-coastal areas’.

If there is more than one administrative level of LAU in a Member State, the Commission (Eurostat) shall consult that Member State to determine the administrative level of LAU that shall be used for the attribution of typologies.

- (4) The following typologies and labels shall be established at NUTS level 3:
- (a) urban-rural typology:
 - ‘Predominantly urban regions’;
 - ‘Intermediate regions’;
 - ‘Predominantly rural regions’;
 - (b) metropolitan typology:
 - ‘Metropolitan regions’;
 - ‘Non-metropolitan regions’;
 - (c) coastal typology:
 - ‘Coastal regions’;
 - ‘Non-coastal regions’.
- (5) The Commission shall, by means of implementing acts, set out uniform conditions for the harmonised application of the typologies at Union level. Those conditions shall describe the method according to which the typologies will be assigned to the individual LAU and NUTS level 3 regions. When applying the uniform conditions, the Commission shall take into account geographical, socioeconomic, historical, cultural and environmental circumstances. Those implementing acts shall be adopted in accordance with the examination procedure referred to in Article 7.

Article 5 Amendments to NUTS

- (1) The Member States shall inform the Commission of:
- (a) all changes that have occurred in administrative units, in so far as they may affect the NUTS classification, as laid down in Annex I, or the contents of Annexes II and III;
 - (b) all other changes at the national level that may affect the NUTS classification, in accordance with the classification criteria laid down in Article 3.
- (2) Changes to NUTS level 3 boundaries due to changes of smaller administrative units as laid down in Annex III:
- (a) shall not be considered as amendments of NUTS if they involve a population transfer equal to or less than one percent of the NUTS 3 territorial units concerned;
 - (b) shall be considered as amendments of NUTS, in accordance with paragraph 3 of this Article, if they involve a population transfer of more than one percent of the NUTS 3 territorial units concerned.
- (3) Amendments to the NUTS for the non-administrative units in a Member State, as referred to in Article 3(5), may be made if, at the NUTS level in question, the amendment reduces the standard deviation of the size in terms of population of all EU territorial units.
- (4) Amendments to the NUTS classification in Annex I shall be adopted in the second half of the calendar year, every three years at the earliest, on the basis of the criteria set out in Article 3. Nevertheless, if there is a substantial reorganisation of the relevant administrative structure of a Member State, such amendments to the NUTS classification may be adopted at shorter intervals.

The Commission shall be empowered to adopt delegated acts in accordance with Article 7a to amend the NUTS classification referred to in the first subparagraph of this paragraph on the basis of the changes in

the territorial units that have been communicated to it by the Member State concerned in accordance with paragraph 1 of this Article. Regional data which the Member States send to the Commission (Eurostat) shall be based on the amended NUTS classification starting from 1 January of the second year after the adoption of that delegated act.

- (5) In the event that the Commission adopts a delegated act as referred to in paragraph 4, the Member State concerned shall transmit to the Commission (Eurostat) the time series for the new regional breakdown, to replace data already transmitted. The Member State concerned shall transmit these time series by 1 January of the fourth year after the adoption of that delegated act.

The Commission shall, by means of implementing acts, set out uniform conditions for time series and their length, taking into account the feasibility of providing them. Those implementing acts shall be adopted in accordance with the examination procedure referred to in Article 7.

Article 6 Management

The Commission shall take the necessary measures to ensure the consistent management of the NUTS classification. In particular, such measures may include:

- (a) drafting and updating of explanatory notes on NUTS;
- (b) examination of problems arising from the implementation of NUTS in the Member States' classifications of territorial units.

Article 7 Committee procedure

- (1) The Commission shall be assisted by the European Statistical System Committee. That committee shall be a committee within the meaning of Regulation (EU) No 182/2011.
- (2) Where reference is made to this paragraph, Article 5 of Regulation (EU) No 182/2011 shall apply.

Article 7a Exercise of the delegation

- (1) The power to adopt delegated acts is conferred on the Commission subject to the conditions laid down in this Article.
- (2) The power to adopt delegated acts referred to in Articles 3(4), 4(1) and 5(4) shall be conferred on the Commission for a period of five years from 18 January 2018. The Commission shall draw up a report in respect of the delegation of power not later than nine months before the end of the five-year period. The delegation of power shall be tacitly extended for periods of an identical duration, unless the European Parliament or the Council opposes such extension not later than three months before the end of each period.
- (3) The delegation of power referred to in Articles 3(4), 4(1) and 5(4) may be revoked at any time by the European Parliament or by the Council. A decision of revocation shall put an end to the delegation of the power specified in that decision. It shall take effect on the day following the publication of the decision in the *Official Journal of the European Union* or at a later date specified therein. It shall not affect the validity of any delegated acts already in force.
- (4) Before adopting a delegated act, the Commission shall consult experts designated by each Member State in accordance with the principles laid down in the Interinstitutional Agreement of 13 April 2016 on Better Law-Making.
- (5) As soon as it adopts a delegated act, the Commission shall notify it simultaneously to the European Parliament and to the Council.

- (6) A delegated act adopted pursuant to Articles 3(4), 4(1) and 5(4) shall enter into force only if no objection has been expressed either by the European Parliament or by the Council within a period of two months of notification of that act to the European Parliament and the Council or if, before the expiry of that period, the European Parliament and the Council have both informed the Commission that they will not object. That period shall be extended by two months at the initiative of the European Parliament or of the Council.

Article 9 Entry into force

This Regulation shall enter into force on the 20th day following that of its publication in the *Official Journal of the European Union*.

This Regulation shall be binding in its entirety and directly applicable in all Member States.

ANNEX I The NUTS classification

ANNEX II Existing administrative units

At NUTS level 1 for Belgium 'Gewesten/Régions', for Germany 'Länder', for France 'Régions', for Portugal 'Continente', 'Região Autónoma dos Açores' and 'Região Autónoma da Madeira', and for United Kingdom 'Scotland, Wales, Northern Ireland' and the 'Government Office Regions of England'.

At NUTS level 2 for Belgium 'Provincies/Provinces', for Denmark 'Regioner', for Greece 'Περιφέρειες (Periferies)', for Spain 'Comunidades Autónomas, Ciudades Autónomas', for Italy 'Regioni', for the Netherlands 'Provincies', for Austria 'Länder' and for Poland 'Województwa'.

At NUTS level 3 for Belgium 'Arrondissementen/Arrondissements', for Bulgaria 'Области (Oblasti)', for Czechia 'Kraje', for Germany 'Kreise, kreisfreie Städte', for Spain 'Provincias, Consejos insulares' and 'Cabildos', for France 'Départements', for Croatia 'Županije', for Italy 'Provincia', for Lithuania 'Apskritys', for Hungary 'Megyék', for Portugal 'Entidades Intermunicipais', 'Região Autónoma dos Açores' and 'Região Autónoma da Madeira', for Romania 'Județe', for Slovakia 'Kraje', for Sweden 'Län' and for Finland 'Maakunnat/Landskap'.

ANNEX III Local administrative units

For Belgium 'Gemeenten/Communes', for Bulgaria 'Населени места (Naseleni mesta)', for Czechia 'Obce', for Denmark 'Kommuner', for Germany 'Gemeinden', for Estonia 'Linn, vald', for Greece 'Δήμοι (Dimoi)', for Spain 'Municipios', for France 'Communes', for Croatia 'Gradovi, općine', for Ireland 'Counties, County boroughs', for Italy 'Comuni', for Cyprus 'Δήμοι, κοινότητες (Dimoi, koinotites)', for Latvia 'Republikas pilsētas, novadi', for Lithuania 'Savivaldybės', for Luxembourg 'Communes', for Hungary 'Települések', for Malta 'Localities', for the Netherlands 'Gemeenten', for Austria 'Gemeinden', for Poland 'Gminy', for Portugal 'Freguesias', for Romania 'Municipii, Orașe' and 'Comune', for Slovenia 'Občine', for Slovakia 'Obce', for Finland 'Kunnat/Kommuner', for Sweden 'Kommuner' and for the United Kingdom 'Local authorities'.

Annex 2

COMMISSION DELEGATED REGULATION 2019/1755 of 8 August 2019 amending the Annexes to Regulation (EC) No 1059/2003 of the European Parliament and of the Council on the establishment of a common classification of territorial units for statistics (NUTS)

THE EUROPEAN COMMISSION,

Having regard to the Treaty on the Functioning of the European Union,

Having regard to Regulation (EC) No 1059/2003 of the European Parliament and of the Council of 26 May 2003 on the establishment of a common classification of territorial units for statistics (NUTS), and in particular Articles 3(4), 4(1) and 5(4) thereof,

Whereas:

- (1) Regulation (EC) No 1059/2003 establishes a common classification of territorial units to enable the collection, compilation and dissemination of harmonised regional statistics in the Union.
- (2) The Annexes to Regulation (EC) No 1059/2003 list the territorial units to be used for statistics.
- (3) In accordance with Article 5(4) of Regulation (EC) No 1059/2003, amendments to the NUTS classification are to be adopted in the second half of the calendar year, and usually not more frequently than every three years.
- (4) The NUTS classification was last amended by Commission Regulation (EU) 2016/2066.
- (5) According to the information provided to the Commission by Member States, the territorial division of several Member States has changed since the NUTS classification was last amended.
- (6) Regulation (EC) No 1059/2003 should therefore be amended accordingly,

HAS ADOPTED THIS REGULATION:

Article 1

Annexes I, II and III to Regulation (EC) No 1059/2003 are replaced by the text in the Annex to this Regulation.

Article 2

This Regulation shall enter into force on the twentieth day following that of its publication in the Official Journal of the European Union.

In accordance with Article 5(4) of Regulation (EC) No 1059/2003, it shall apply for the transmission of data to the Commission (Eurostat) from 1 January 2021.

This Regulation shall be binding in its entirety and directly applicable in all Member States.

Done at Brussels, 8 August 2019.

Annex 3

COMMISSION IMPLEMENTING REGULATION (EU) 2019/1130 of 2 July 2019 on the uniform conditions for the harmonised application of territorial typologies pursuant to Regulation (EC) No 1059/2003 of the European Parliament and of the Council

THE EUROPEAN COMMISSION,

Having regard to the Treaty on the Functioning of the European Union,

Having regard to Regulation (EC) No 1059/2003 of the European Parliament and of the Council of 26 May 2003 on the establishment of a common classification of territorial units for statistics (NUTS) (1), and in particular Article 4b(5) thereof,

Whereas:

- (1) Regulation (EC) No 1059/2003 constitutes the legal framework for the regional classification of the Union in order to enable the collection, compilation and dissemination of harmonised regional statistics.
- (2) Article 4b of Regulation (EC) No 1059/2003 empowers the Commission to establish at Union level uniform conditions for the harmonised application of the territorial typologies referred to in that Article.
- (3) Those conditions should describe the method for assigning the typologies to individual local administrative units (LAUs) and Nomenclature of Territorial Units for Statistics (NUTS) level 3 regions.
- (4) When applying the uniform conditions, it is important to take account of geographical, socioeconomic, historical, cultural and environmental circumstances.
- (5) The measures provided for in this Regulation are in accordance with the opinion of the European Statistical System Committee,

HAS ADOPTED THIS REGULATION:

Article 1

The uniform conditions for the harmonised application of the grid-based typology and the LAU-level and NUTS level 3 typologies shall be those set out in the Annex.

Article 2

This Regulation shall enter into force on the twentieth day following that of its publication in the Official Journal of the European Union.

This Regulation shall be binding in its entirety and directly applicable in all Member States.

Done at Brussels, 2 July 2019.

For the Commission

The President Jean-Claude JUNCKER

Annex

1. The uniform conditions for the harmonised application of the grid-based typology shall be the following:

Element as established in Regulation (EC) No 1059/2003	Labels	Conditions
Grid-based typology	'Rural grid cells' or 'Low density grid cells'	1 km ² grid cells with density below 300 inhabitants/km ² and other cells outside urban clusters.
	'Urban clusters' or 'Moderate density clusters'	Contiguous (including diagonals) 1 km ² grid cells with a density of at least 300 inhabitants/km ² , and a minimum of 5 000 inhabitants in the cluster.
	'Urban centres' or 'High density clusters'	Contiguous (without diagonals) 1 km ² grid cells within the 'urban cluster' with a density of at least 1 500 inhabitants/km ² and a minimum of 50 000 inhabitants in the cluster after gap filling.

2. The uniform conditions for the harmonised application of the typologies at LAU level shall be the following:

Element as established in Regulation (EC) No 1059/2003	Labels	Conditions	
Degree of urbanisation (DEGURBA)	'Urban areas'	'Cities' or 'Densely populated areas'	LAU level territorial units where at least 50 % of the population lives in urban centres.
		'Towns and suburbs' or 'Intermediate density areas'	LAU level territorial units where less than 50 % of the population lives in rural grid cells and less than 50 % lives in urban centres.
	'Rural areas' or 'Thinly populated areas'		LAU level territorial units where at least 50 % of the population lives in rural grid cells.
Functional urban areas	'Functional urban areas'	'Cities'	LAU level territorial units defined as 'Cities' or 'Densely populated areas'
		'Commuting zone'	LAU level territorial units from which at least 15 % of the employed population commutes to the city, whereby enclaves are included and exclaves are excluded.
Coastal areas	'Coastal areas'		LAU level territorial units that border the sea or that have at least 50 % of their surface within a distance of 10 km from the sea. Enclaves (non-coastal LAUs surrounded by adjacent coastal LAUs) are added.
	'Non-coastal areas'		LAU level territorial units that are not 'Coastal areas' i.e. that do not border the sea and have less than 50 % of their surface within a distance of 10 km from the sea.

3. The uniform conditions for the harmonised application of the typologies at NUTS level 3 shall be the following:

Element as established in Regulation (EC) No 1059/2003	Labels	Conditions
Urban-rural typology	'Predominantly urban regions'	NUTS level 3 regions where at least 80 % of the population live in urban clusters.
	'Intermediate regions'	NUTS level 3 regions where more than 50 % but less than 80 % of the population live in urban clusters.
	'Predominantly rural regions'	NUTS level 3 regions where at least 50 % of the population live in rural grid cells.
Metropolitan typology	'Metropolitan regions'	A single or an aggregation of NUTS level 3 region(s) in which at least 50 % of the population live in functional urban areas of at least 250 000 inhabitants.
	'Non-metropolitan regions'	NUTS level 3 regions that are not 'Metropolitan regions'.
Coastal typology	'Coastal regions'	NUTS level 3 regions that border the sea, or those in which at least 50 % of the population live within 50 km from the coastline, as well as the NUTS level 3 region of Hamburg (Germany).
	'Non-coastal regions'	NUTS level 3 regions that are not 'Coastal regions'.

GETTING IN TOUCH WITH THE EU

In person

All over the European Union there are hundreds of Europe Direct centres. You can find the address of the centre nearest you online (european-union.europa.eu/contact-eu/meet-us_en).

On the phone or in writing

Europe Direct is a service that answers your questions about the European Union. You can contact this service:

- by freephone: 00 800 6 7 8 9 10 11 (certain operators may charge for these calls),
- at the following standard number: +32 22999696,
- via the following form: european-union.europa.eu/contact-eu/write-us_en.

FINDING INFORMATION ABOUT THE EU

Online

Information about the European Union in all the official languages of the EU is available on the Europa website (european-union.europa.eu).

EU publications

You can view or order EU publications at op.europa.eu/en/publications. Multiple copies of free publications can be obtained by contacting Europe Direct or your local documentation centre (european-union.europa.eu/contact-eu/meet-us_en).

EU law and related documents

For access to legal information from the EU, including all EU law since 1951 in all the official language versions, go to EUR-Lex (eur-lex.europa.eu).

EU open data

The portal data.europa.eu provides access to open datasets from the EU institutions, bodies and agencies. These can be downloaded and reused for free, for both commercial and non-commercial purposes. The portal also provides access to a wealth of datasets from European countries.

Statistical regions in the European Union and partner countries

NUTS and statistical regions 2021

This document presents the current NUTS nomenclature with 104 regions at NUTS level 1, 283 at NUTS level 2 and 1 345 at NUTS level 3. The NUTS is the official division of the EU and the UK for regional statistics, visualised on maps. For EFTA and candidate countries, the similar concept of 'statistical regions' is used. These are as well part of this document.

For more information

<https://ec.europa.eu/eurostat/>



Publications Office
of the European Union