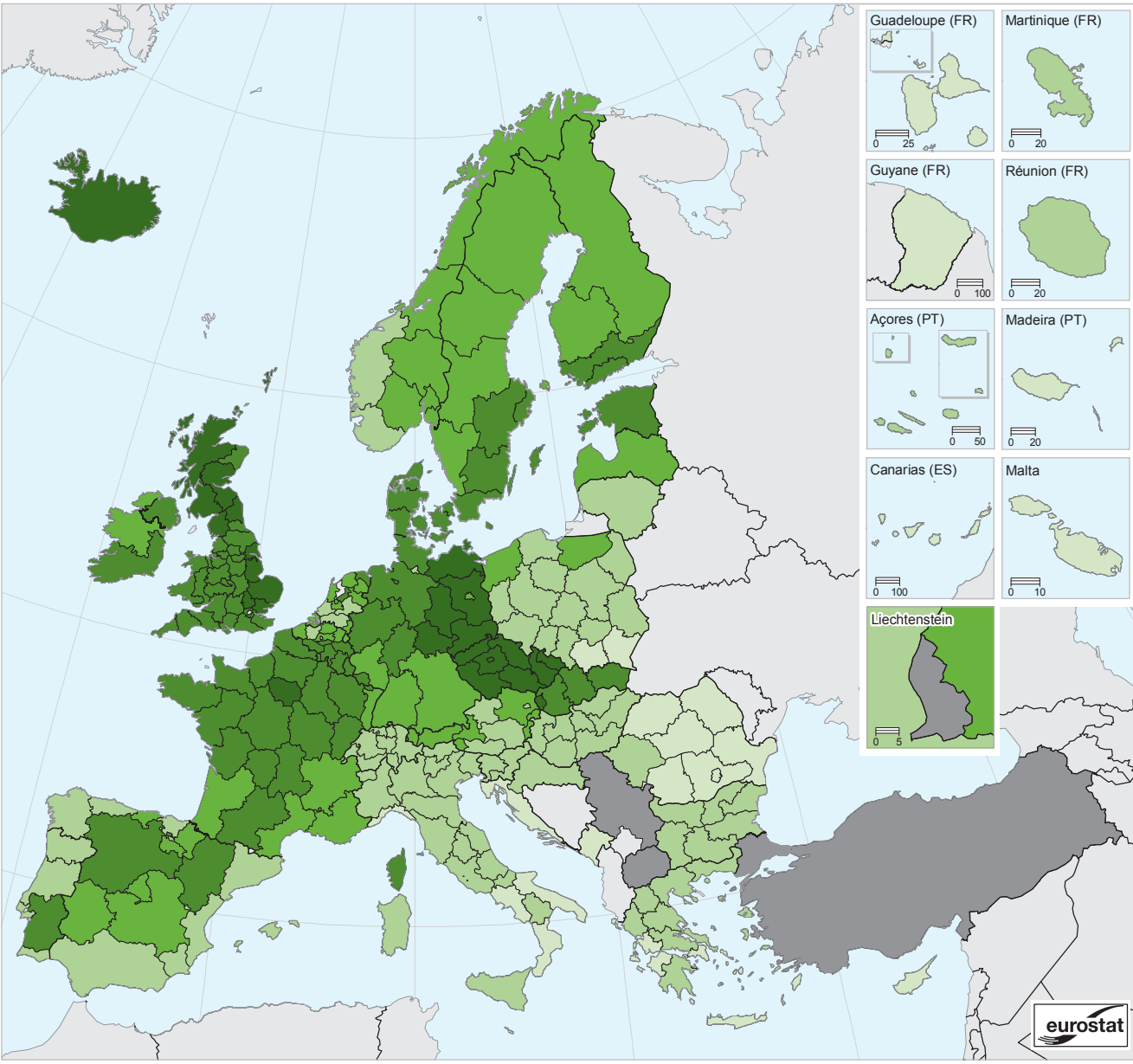



Average size of farms, by NUTS 2 regions, 2010 ⁽¹⁾

(hectares of utilised agricultural area per agricultural holding)

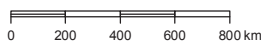


(hectares of utilised agricultural area per agricultural holding)

EU-28 = 14.4



Administrative boundaries: © EuroGeographics © UN-FAO © Turkstat
 Cartography: Eurostat — GISCO, 04/2014



⁽¹⁾ Germany: by NUTS 1 regions.