























































































































































































INDICATORS IN THE RURAL DEVELOPMENT REPORT 2013

The following indicators are extracted from the publication
["Rural Development in the EU – Statistical and Economic Information Report 2013"](#)

| Report section | CMEF indicator | Document | Table(s) | Map(s) |
|-----------------------------------------------------------------|----------------|--------------------------------------------------------------------|---------------------------------------------------------------------------------------|---------------------------------------------------------------------------------------------------------------------------------------------------------------------------------------------------------------------------------------------------------------------------------------------------------------------------------------------------------|
| 3.1 Importance of rural areas | C1 | Designation of rural areas |  |  |
| | C2 | Importance of rural areas |  |     |
| 3.2 Socio- economic situation of rural areas | C17 | Population density |  |   |
| | C18 | Age structure |  |    |
| | O1 | Economic development |  |    |
| | C19 | Structure of the economy |  |  |
| | C20 | Structure of employment |  |  |
| | O2 | Employment rate |  |    |
| | O3 | Unemployment |  |    |
| | C21 | Long-term unemployment |  |     |
| 3.3 Sectoral economic indicators | O8 | Employment development of primary sector |  |    |
| | O9 | Economic development of primary sector |  |    |
| | C3 | Agricultural land use |  |   |
| | C4 | Farm structure |  |     |
| | O16 | Importance of semi-subsistence farming in new Member States |  |   |
| | O4 | Training and education in agriculture |  |   |
| | O5 | Age structure in agriculture |  |   |
| | O6 | Labour productivity in agriculture |  |    |
| | O7 | Gross fixed capital formation in agriculture |  |    |
| | O10 | Labour productivity in food industry |  |  |
| | O11 | Gross fixed capital formation in food industry |  |  |
| | O12 | Employment development in food industry |  |    |
| | O13 | Economic development of food industry |  |  |
| | C5 | Forestry structure |  |  |
| | C6 | Forest productivity |  |  |
| | O14 | Labour productivity in forestry |  |  |
| | O15 | Gross fixed capital formation in forestry |  |  |

| Report section | CMEF indicator | Document | Table(s) | Map(s) |
|--------------------------------------------------------|-------------------------------------------------|---------------------------------------------------------------------------------------|---------------------------------------------------------------------------------------|-------------------------------------------------------------------------------------------------------------------------------------------------------------------------------------------------------------------------------------------------------------------------------------------------------------------------------------------------|
| 3.4 Environment | C7 | Land cover |  |   |
| | C8 | LFA |  |   |
| | C9 | Areas of extensive agriculture |  |    |
| | C10 | Natura 2000 area |  |     |
| | O17 | Biodiversity: Population of farmland birds |  |  |
| | O18 | Biodiversity: High Nature Value farmland areas |  |    |
| | O19 | Biodiversity: Tree species composition |  |  |
| | C11 | Biodiversity: Protected forest |  |  |
| | C12 | Development of forest area |  |  |
| | C13 | Forest ecosystem health |  |  |
| | C14 | Water quality |  |   |
| | O20 | Water quality: Gross nutrient balances |  |  |
| | O21 | Water quality: Pollution by nitrates and pesticides |  |    |
| | C15 | Water use |  |    |
| | C16 | Protective forests concerning primarily soil and water |  |  |
| | O22 | Soil: Areas at risk of soil erosion |  |   |
| | O23 | Soil: Organic farming |  |   |
| | O24 | Climate change: Production of renewable energy from agriculture and forestry |  |  |
| O25 | Climate change: UAA devoted to renewable energy |  |  | |
| O26 | Climate change: GHG emissions from agriculture |  |  | |
| 3.5 Diversification and quality of life in rural areas | O27 | Farmers with other gainful activity |  |   |
| | O28 | Employment development of non-agricultural sector |  |    |
| | O29 | Economic development of non-agricultural sector |  |    |
| | O30 | Self-employment development |  |    |
| | O31 | Tourism infrastructure in rural areas |  |   |
| | C23 | Internet infrastructure |  |  |
| | O32 | Internet take-up in rural areas |  |  |
| | O33 | Development of services sector |  |    |
| | O34 | Net migration |  |    |
| | C22 | Educational attainment |  |    |
| | O35 | Life-long learning in rural areas |  |    |
| 3.6 LEADER | O36 | Development of Local Action Groups |  |  |