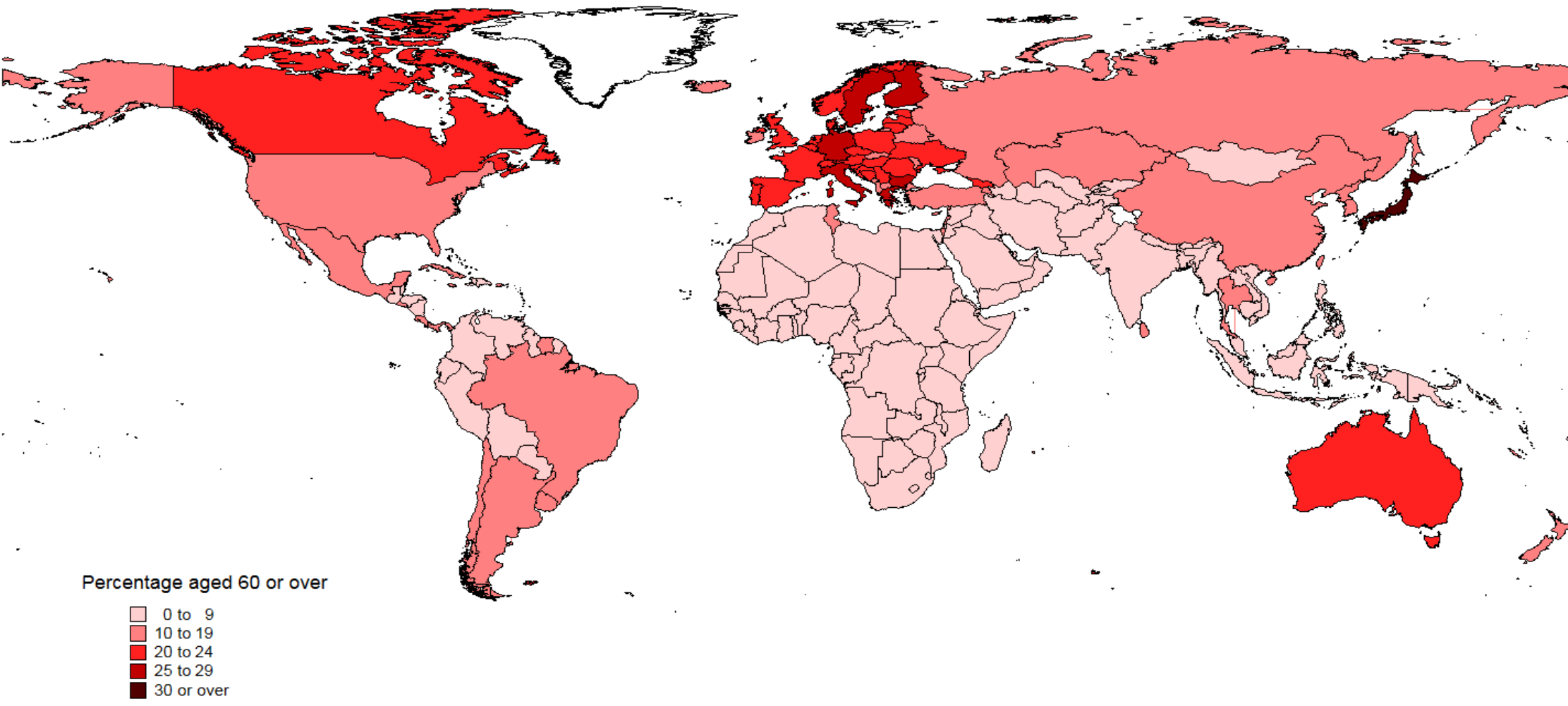


WHO Global Network of Age-friendly Cities and Communities[©]



**World Health
Organization**

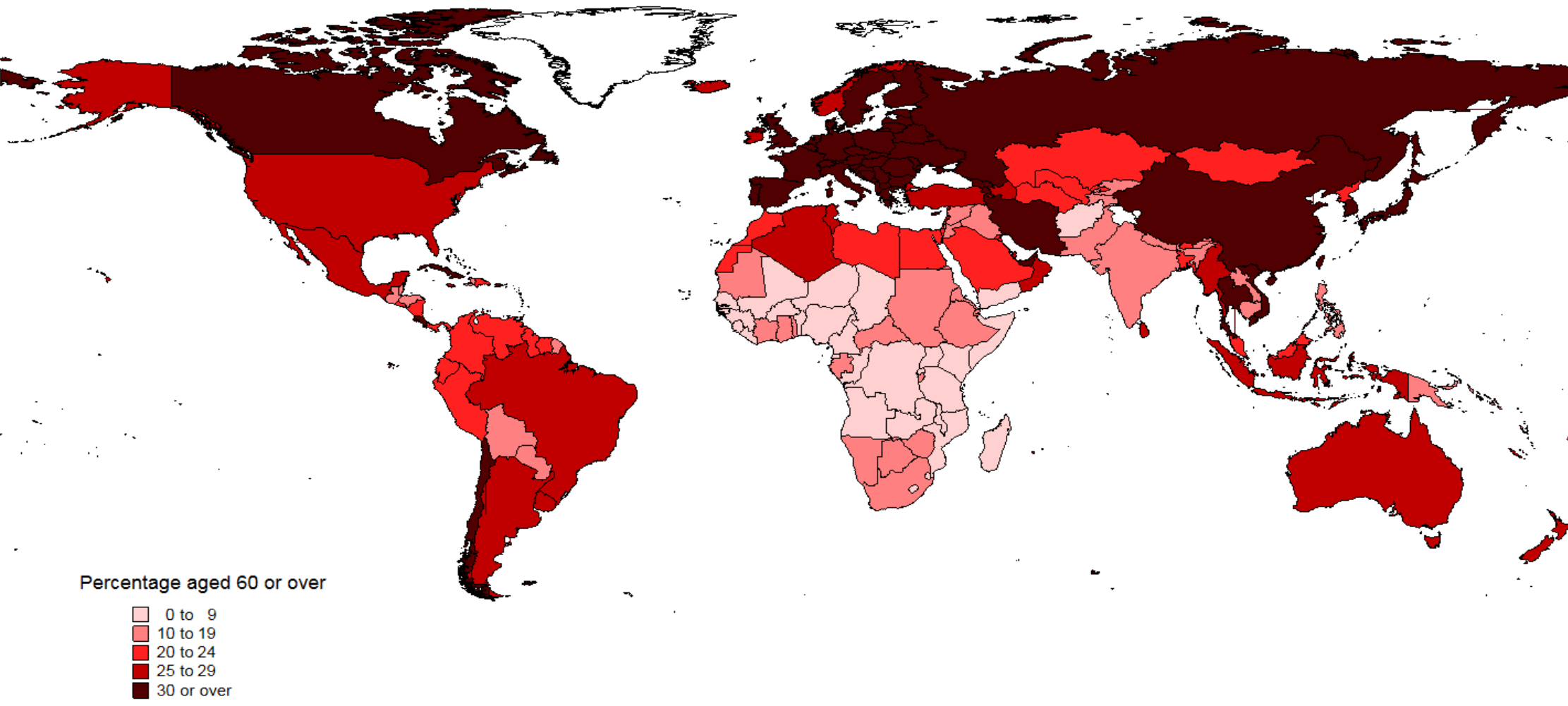
Proportion of Population Over Age 60, 2012



Percentage aged 60 or over

- 0 to 9
- 10 to 19
- 20 to 24
- 25 to 29
- 30 or over

Proportion of Population Over Age 60, 2050



Percentage aged 60 or over

- 0 to 9
- 10 to 19
- 20 to 24
- 25 to 29
- 30 or over

A Life Course Approach to the Health of Ageing Populations

- Health Promotion across the life course
- Primary Health Care and Long Term Care
- Age-friendly Environments
- Rethinking ageing




What is an age-friendly city or community?

"An age-friendly environment fosters active ageing by optimizing opportunities for health, participation and security in order to enhance quality of life as people age"



Different domains of city life



Outdoor space & buildings



Transportation



Communication & information



Housing



Respect & social inclusion



Social participation



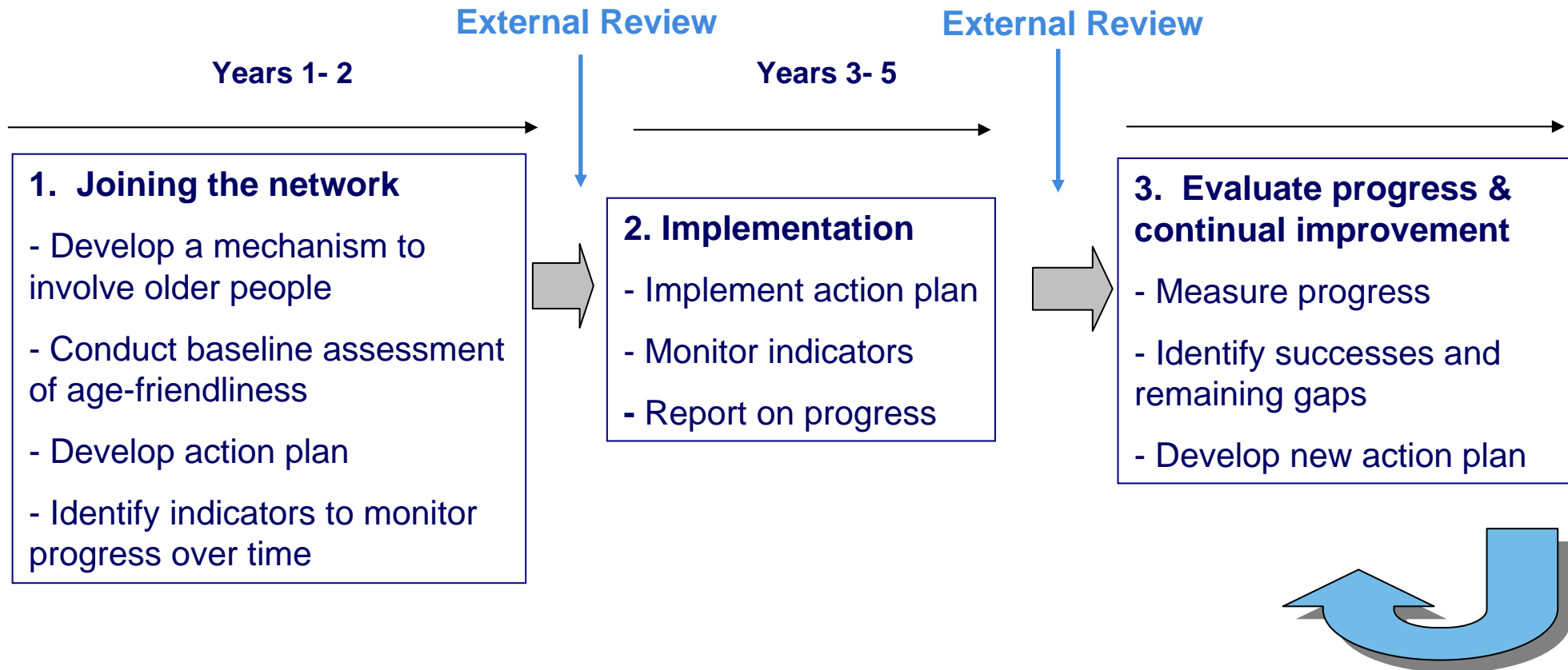
Civic participation & employment



Community support & health services

Lifelong learning, sustainability, intergenerational cohesion, cultural contribution....

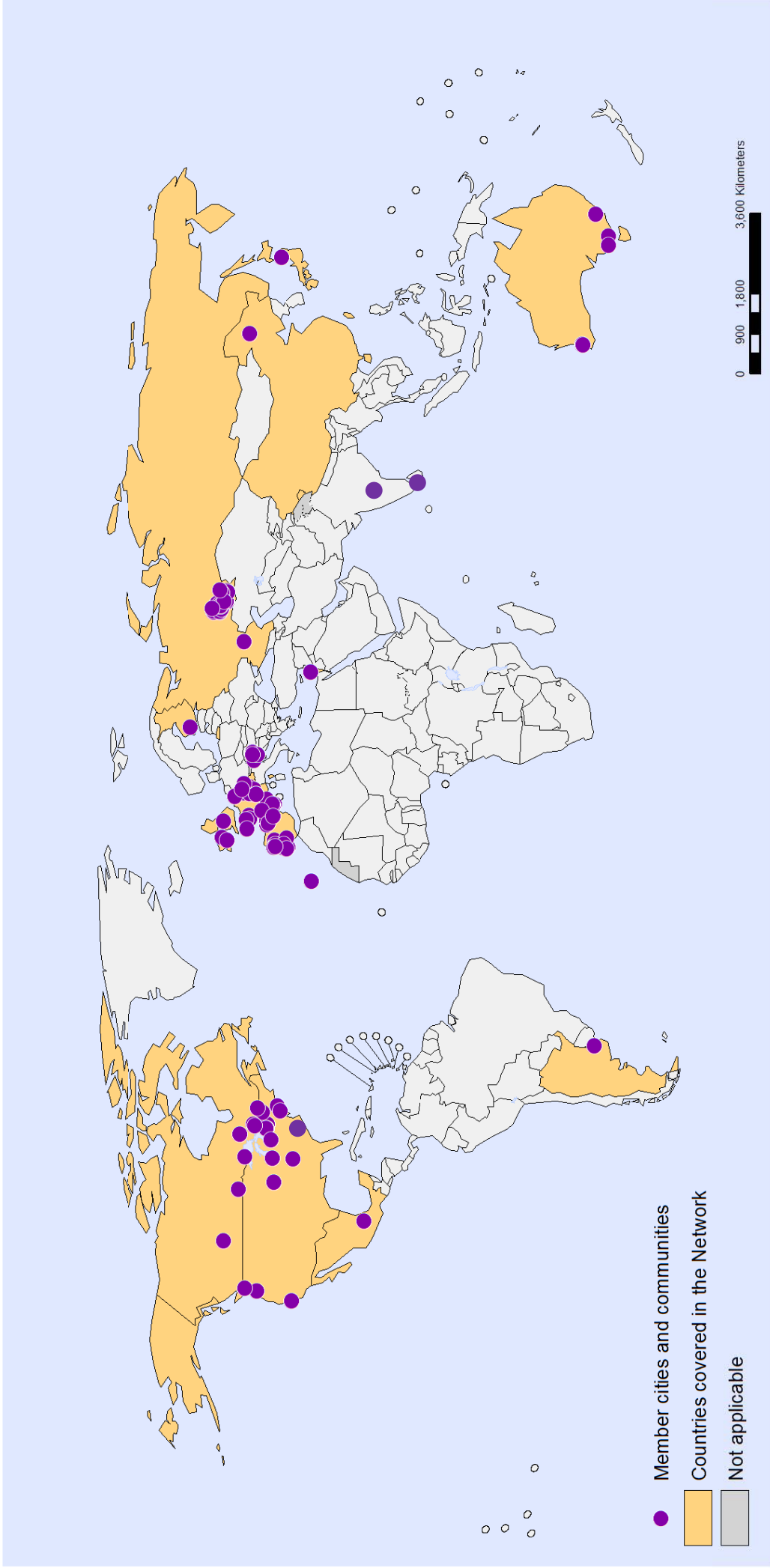
WHO Global Network of Age-friendly Cities and Communities[©]



WHO Global Network of Age-friendly Cities and Communities

- WHO Network launched in June 2010
- Currently 105 individual members spread across 19 countries
- 9 affiliated programmes at national/regional level
- Platform for mutual support, discussion and learning

WHO Global Network of Age-friendly Cities and Communities



The boundaries and names shown and the designations used on this map do not imply the expression of any opinion whatsoever on the part of the World Health Organization concerning the legal status of any country, territory, city or area or of its authorities, or concerning the delimitation of its frontiers or boundaries. Dotted and dashed lines on maps represent approximate border lines for which there may not yet be full agreement.

Data Source: World Health Organization
 Map Production: Public Health Information and Geographic Information Systems (GIS)
 World Health Organization



© WHO 2012. All rights reserved.

Affiliated Programmes

Country	Programme Name
Canada	Pan Canadian AFC Recognition Initiative
Canada - Québec	Municipalité Amie des Aînés (MADA)
France	Bien vieillir – vivre ensemble
Ireland	Ageing Well Network
Portugal	Portuguese Platform
Russian Federation	Bashkortostan
Slovenia	Slovene Network of Age-friendly Cities
Spain	Spanish National AFC Programme
United States	AARP Network of Age-friendly Communities

The example of New York

- Assessment
- Commission
- 4 responses
 - Ageing improvement districts
 - AF businesses
 - AF colleges
 - Technology



Age Friendly Cities and the EIP

- Build on existing base
- Integrate with existing success
 - AFCC/Healthy Cities
- Guidelines on best practice
- Acknowledgement of achievement
- Dynamic communities of practice
 - Regional
 - Issue based
- Sustainability

