

Regions in the European Union

**Nomenclature of territorial
units for statistics**

NUTS 2006 /EU-27

2007 edition



*Europe Direct is a service to help you find answers
to your questions about the European Union*

Freephone number (*):

00 800 6 7 8 9 10 11

(* Certain mobile telephone operators do not allow access
to 00 800 numbers or these calls may be billed.

More information on the European Union is available on the Internet (<http://europa.eu>).

Luxembourg: Office for Official Publications of the European Communities, 2007

ISBN 978-92-79-04756-5

ISSN 1977-0375

Cat. No. KS-RA-07-020-EN-N

Theme: General and Regional Statistics
Collection: Methodologies and working papers

© European Communities, 2007



EUROSTAT

L-2920 Luxembourg — Tel. (352) 43 01-1 — website <http://ec.europa.eu/eurostat>

Eurostat is the Statistical Office of the European Communities. Its mission is to provide the European Union with high-quality statistical information. For that purpose, it gathers and analyses figures from the national statistical offices across Europe and provides comparable and harmonised data for the European Union to use in the definition, implementation and analysis of Community policies. Its statistical products and services are also of great value to Europe's business community, professional organisations, academics, librarians, NGOs, the media and citizens.

Eurostat's publications programme consists of several collections:

- **News releases** provide recent information on the Euro-Indicators and on social, economic, regional, agricultural or environmental topics.
- **Statistical books** are larger A4 publications with statistical data and analysis.
- **Pocketbooks** are free of charge publications aiming to give users a set of basic figures on a specific topic.
- **Statistics in focus** provides updated summaries of the main results of surveys, studies and statistical analysis.
- **Data in focus** present the most recent statistics with methodological notes.
- **Methodologies and working papers** are technical publications for statistical experts working in a particular field.

Eurostat publications can be ordered via the EU Bookshop at <http://bookshop.europa.eu>.

All publications are also downloadable free of charge in PDF format from the Eurostat website <http://ec.europa.eu/eurostat>. Furthermore, Eurostat's databases are freely available there, as are tables with the most frequently used and demanded short- and long-term indicators.

Eurostat has set up with the members of the 'European statistical system' (ESS) a network of user support centres which exist in nearly all Member States as well as in some EFTA countries. Their mission is to provide help and guidance to Internet users of European statistical data. Contact details for this support network can be found on Eurostat Internet site.



Table of Contents

| | Page |
|---|------|
| Introduction | 7 |
| Table 1: Correspondence between the NUTS levels and the national administrative units | 14 |
| Table 2: Area of the regions (km ²) | 16 |
| Table 3: Population of the regions 2005 (1,000) | 17 |
| Belgique / België | 20 |
| Bulgarija | 24 |
| Česká republika | 29 |
| Danmark | 32 |
| Deutschland | 35 |
| Eesti | 54 |
| Éire/Ireland | 57 |
| Elláda | 60 |
| España | 66 |
| France | 71 |
| Italia | 77 |
| Kypros / Kibris | 83 |
| Latvija | 86 |
| Lietuva | 89 |
| Luxembourg | 92 |
| Magyarország | 95 |
| Malta | 98 |
| Nederland | 101 |
| Österreich | 105 |
| Polska | 109 |
| Portugal | 114 |
| România | 118 |
| Slovenija | 122 |



| | |
|----------------------------------|-----|
| Slovenská republika | 125 |
| Suomi / Finland | 128 |
| Sverige | 131 |
| United Kingdom | 134 |
| Annex I | 147 |
| Aneex II | 153 |

Introduction

The background of the page features a decorative design with wavy, horizontal lines. The top portion is white, transitioning into a light blue wave, followed by a medium blue wave, and finally a darker blue wave at the bottom. The overall effect is a modern, clean, and abstract aesthetic.



Introduction

The Nomenclature of Territorial Units for Statistics (NUTS) was introduced by Eurostat more than 30 years ago in order to provide a single uniform breakdown of territorial units for the production of regional statistics for the European Union.

The NUTS classification has been used in Community legislation since 1988,¹ but it was only in 2003, after three years of preparation, that a Regulation of the European Parliament and of the Council on NUTS was adopted.² From 1 May 2004, the regions of the 10 new Member States were added and from 1 January 2007 the regions of Bulgaria and Romania. A particularly important goal of the Regulation is to manage the inevitable process of change in the administrative structures of Member States in the smoothest possible way, so as to minimise the impact of such changes on the availability and comparability of regional statistics. Enlargements of the Union will render this objective all the more vital.

The purpose of this document is to present the new NUTS classification in the form of **lists** and **maps**. It replaces the previous Eurostat publication issued in August 2004, and includes administrative changes which have taken place since then. Previous changes to NUTS regions can be found in a document published by Eurostat in 2002, which describes all the changes in NUTS since 1981.³

From 1 January 2007, regions in the two newest Member States, Bulgaria and Romania, are included in the classification. The decision has thus been taken but, at the time of writing, publication in the Official Journal is still pending. The first three-yearly review of NUTS for the EU-25, under the NUTS Regulation, was carried out in 2006 and will be put into effect from 1 January 2008. The regulation amending the NUTS for the EU-25 has been published in the Official Journal.⁴

The maps in this document are simply intended to enable the reader to locate the regions; the regional boundaries shown are also purely indicative. The scale used may differ depending on the country. The countries are in the official order, which is alphabetical, based on the spelling in the national language.

Since several regions within Europe have the same name, a distinction has been made by adding to each of these the abbreviation for the country concerned.

Some NUTS regions appear at several levels (example: Luxembourg appears as the country and at levels 1, 2 and 3). In this case, codes end in zero for a region with identical territory at the next lower level. The labels need not be identical at the different levels even if the regions concerned cover identical territory.

Depending on the variable concerned, regional statistical data at one or more of the 3 NUTS levels is available in publications and databases. Many variables and time series for regional data in different domains are available on the Internet in the New Cronos data base.

Basic principles

The NUTS nomenclature was created and developed according to the following principles:

a) *The NUTS favours institutional breakdowns.*

Different criteria may be used in subdividing national territory into regions. These are normally divided into normative and analytical criteria:

- **normative regions** are the expression of political will; their limits are fixed according to the tasks allocated to the territorial communities, according to the sizes of population necessary to carry out these tasks efficiently and economically, and according to historical, cultural and other factors;
- **analytical (or functional) regions** are defined according to analytical requirements; they group together zones using geographical criteria (e.g. altitude or type of soil) or using socio-economic criteria (e.g. homogeneity, complementarities, or polarity of regional economies).

For practical reasons to do with data availability and the implementation of regional policies, the NUTS nomenclature is based primarily on the **institutional divisions** currently in force in the Member States (normative criteria).

b) *The NUTS favours regional units of a general character.*

Territorial units specific to certain fields of activity (mining regions, rail traffic regions, farming regions, labour-market regions, etc.) may sometimes be used in certain Member States.

¹ Council Regulation (EEC) No 2052/88 on the tasks of the **Structural Funds**: OJ L 185, 15 July 1988.

² OJ L 154, 21 June 2003. *The text of the Regulation is set out in Annex 1 below.*

³ European regional statistics. Changes in the NUTS classification 1981-1999.

⁴ OJ L 39, 10 February 2007.

NUTS excludes specific territorial units and local units in favour of regional units of a general nature.

c) The NUTS is a three-level hierarchical classification.

Since this is a hierarchical classification, the NUTS subdivides each Member State into a whole number of NUTS 1 regions, each of which is in turn subdivided into a whole number of NUTS 2 regions and so on.

At regional level (without taking municipalities into account), the administrative structure of the Member States generally comprises two main regional levels (*Länder* and *Kreise* in Germany, *régions* and *départements* in France, *comunidades autonomas* and *provincias* in Spain, *regioni* and *provincia* in Italy, etc.).

The grouping together of comparable units at each NUTS level involves establishing, for each Member State, an additional regional level to the two main levels referred to above. This additional level therefore corresponds to a less important or even non-existent administrative structure, and its classification level varies within the first 3 levels of the NUTS, depending entirely on the Member State: NUTS 1 for France, Italy, Poland, Romania, and Spain, NUTS 2 for Germany, NUTS 3 for Belgium, etc.

The NUTS Regulation lays down the following minimum and maximum thresholds for the average size of the NUTS regions.

| Level | Minimum | Maximum |
|--------|-----------|-----------|
| NUTS 1 | 3 million | 7 million |
| NUTS 2 | 800 000 | 3 million |
| NUTS 3 | 150 000 | 800 000 |

At a more detailed level, there are districts and municipalities. These are called "Local Administrative Units" (LAU) and are not subject to the NUTS Regulation. More information is available on the Internet⁵.

The NUTS Regulation lays down rules for future amendments of the regional breakdown used by the European Union. A first revision of the NUTS classification was scheduled for 2006, three years after the 2003 version. For the 10 new Member States, the same rule applies, i.e. amendments were possible in 2006. This means that, exceptionally, the moratorium before changes are allowed is only 2 years for the new Member States.

Changes to the NUTS classification will be proposed by the Commission, not more often than every three years, after initial notifications to Eurostat by the national statistical institutes in the Member States. Changes in national

administrative regions lead virtually automatically to a change in the NUTS classification; for non-administrative regions, however, the NUTS Regulation stipulates that changes must entail a reduction of the standard deviation in the size (measured in population) of the regions.

Following the 2006 decision by Parliament and Council to change the NUTS classification, the changes will enter into force on 1 January 2008. All agreed changes are reflected in this publication.

Purpose of NUTS

The NUTS nomenclature serves as a reference:

a) for the collection, development and harmonisation of Community regional statistics:

during the 1970s, the NUTS gradually replaced the specific divisions used in the various statistical domains (agricultural regions, transport regions, etc.), and it was on the basis of the NUTS that regional economic accounts were developed and the regional sections of Community surveys were defined.

b) for socio-economic analyses of the regions:

at the same time as establishing a correlation between regions in terms of size, the NUTS also provides several analytical levels. The 1961 Brussels Conference on Regional Economies, organised by the Commission, found that NUTS 2 (basic regions) was the framework generally used by Member States to apply their regional policies and was therefore the appropriate level for analysing regional/national problems, whereas NUTS 1 (major socio-economic regions grouping together basic regions) should be used for analysing regional Community problems, such as "the effect of the customs union and economic integration on areas at the next level down from national areas". NUTS 3, which broadly comprises regions which are too small for complex economic analyses, may be used for specific analysis or to pinpoint where regional measures need to be taken.

c) for the framing of Community regional policies:

for the purposes of appraising eligibility for aid from the Structural Funds, regions whose development is lagging behind (regions covered by the Convergence Objective) have been classified at the NUTS 2 level.

The areas eligible under the other priority Objectives have mainly been classified at the NUTS 3 level.

⁵ http://ec.europa.eu/eurostat/ramon/nuts/lau_en.html.



The regular report on the social and economic situation and development of the regions of the Community, which the Commission is required to produce every three years, under Article 31 of Council Regulation (EC) No 1083/2006 concerning the European Regional Development Fund, has so far mainly been drafted for the NUTS 2 level.

Regional classification beyond the EU

The NUTS nomenclature is defined only for the 27 member states of the European Union. For the other countries that make up the European Economic Area (EEA), and for Switzerland, regions have also been coded in a way which resembles the NUTS.

For the three **candidate countries**, Eurostat has drafted a nomenclature of statistical regions⁶ intended to produce a hierarchy similar to that of the NUTS. On accession to the EU, the bilaterally agreed breakdown into statistical regions in force in a given country becomes part of the NUTS and subject to the provisions of the NUTS Regulation.

Main characteristics

The current NUTS nomenclature valid from 1 January 2008 subdivides the economic territory of the European Union⁷ into 97 regions at NUTS 1 level, 271 regions at NUTS 2 level and 1303 regions at NUTS 3 level. Below that, two levels of Local Administrative Units (LAU) have been defined. The upper LAU level (LAU level 1, formerly NUTS level 4) is defined only for the following countries: Bulgaria, Cyprus, Czech Republic, Estonia, Finland, Greece, Hungary, Ireland, Latvia, Lithuania, Luxembourg, Malta, Poland, Portugal, Slovenia, Slovakia and the United Kingdom. The lower LAU level (formerly NUTS level 5) consists of around 120 000 municipalities or equivalent units in the 27 EU Member States (as of 2007).

Despite the aim of ensuring that regions of comparable size all appear at the same NUTS level, each level still contains regions which differ greatly in terms of area, population, economic weight or administrative powers. This heterogeneity across the Community often simply reflects the situation at Member State level.

In terms of area, the largest regions are situated in Sweden and in Finland:

- Manner-Suomi (Continental Finland), with 303 000 km², and Norra Sverige (SE), 288 450 km², at NUTS level 1;
- Övre Norrland (SE), 153 440 km², and Pohjois-Suomi (FI), 133 580 km², at NUTS level 2;
- Norrbottens län (SE), 98 250 km², Lappi (FI), 93 000 km², and Västerbottens län (SE), 55 200 km², at NUTS level 3.

In terms of population (2005 data), there are also marked differences between regions:

- at NUTS level 1, Nordrhein-Westfalen in Germany and Nord-Ovest in Italy have the most inhabitants (18 million and 15 million, respectively), while Åland (26 000 inhabitants) in Finland is the least populated region;
- at NUTS level 2, the Île de France and Lombardia have 11 million and 9 million inhabitants respectively, while 14 regions (most of them peripheral regions or islands) have fewer than 300 000: Åland, Burgenland (AT), Guyane, Ceuta, Melilla, Valle d'Aosta/Vallée d'Aoste, Luxembourg (BE), La Rioja, Corse, Açores, Madeira, and three Greek regions;
- at NUTS level 3, the Spanish provinces of Madrid and Barcelona, the Italian provinces of Milano, Roma and Napoli, the German city of Berlin and the Greek *nomos* of Attiki all have more than three million inhabitants, whereas a number of regions in Germany, Spain, Belgium, Austria, United Kingdom, Greece, and the island of Gozo in Malta have populations of under 50 000.

Tables 2 and 3 show the largest, smallest and average areas and populations at the three NUTS levels, for each Member State and for the European Union as a whole.

Changes compared with 2003/2004

The changes to the NUTS 2003 version, extended to the EU-25 on 1 May 2004, are as follows:

- Most territorial changes are at **NUTS level 3**, affecting 11 countries. The most important changes at NUTS level 2 occur in four countries, while only one country has changes to NUTS level 1.

⁶ "Statistical regions for the EFTA countries and the Candidate Countries", forthcoming version 2007, in English only.

⁷ Reference for the definition of the economic territory of the EU: See Council Regulation No 2223/1996 on ESA 1995 (European System of Accounts) Annex A: points 2.05 and 13.07, OJ L 310, 30.11.1996.

*Belgium***NUTS level 3**

One NUTS level 3 region, **Arr. Verviers**, will be split by making the German-speaking community a separate region.

*Czech Republic***NUTS level 3**

A minor boundary shift affects the regions **Vysočina** and **Jihomoravský kraj**. A number of small municipalities have been transferred between these NUTS level 3 regions.

*Denmark***NUTS level 2**

Following an extensive regional reform in Denmark, where new administrative regions were created, Denmark will be divided into NUTS level 2 regions. The previous NUTS 3 regions do not generally correspond to the new NUTS level 2 regions.

NUTS level 3

The previous 15 administrative regions have been abolished and in their place, 11 new non-administrative regions have been created by combining municipalities. Only two NUTS level 3 regions remain intact.

*Germany***NUTS level 2**

In the *Land Sachsen-Anhalt*, three regions have been merged into one. The six NUTS level 2 regions in the *Land Niedersachsen* are now non-administrative, but their territorial extent is unchanged.

NUTS level 3

In the *Land Sachsen-Anhalt*, 24 regions have been reorganised to constitute 14 new NUTS level 3 regions. A few regions scattered around Germany have received new names.

*Spain***NUTS level 3**

A major change has taken place in the islands. Every island in the **Canarias** and the **Illes Balears** will constitute a separate NUTS level 3 region, with the exception of Eivissa and Formentera, which together form one NUTS level 3 region.

*Italy***NUTS level 3**

The regions on the island of **Sardegna** have been reorganised, so that instead of four regions, there will now be eight at NUTS level 3.

*The Netherlands***NUTS level 3**

A minor boundary shift affects the regions **Achterhoek** and **Arnhem/Nijmegen** due to mergers of municipalities straddling the border of these non-administrative NUTS level 3 regions.

*Poland***NUTS level 3**

Half the non-administrative NUTS level 3 regions will be reorganised where necessary to comply with the NUTS Regulation criteria. A total of 23 regions are being split up and reorganised to form 44 new regions, i.e. a net increase of 21 NUTS level 3 regions. 22 NUTS level 3 regions remain intact.

*Slovenia***NUTS level 2**

Slovenia will be split into two regions at NUTS level 2.

*Finland***NUTS level 3**

A minor boundary shift affects the regions **Satakunta** and **Pirkanmaa**. One municipality only has been transferred between these NUTS level 3 regions.

*Sweden***NUTS level 1**

Three new non-administrative regions will be created in order to comply with the size criteria in the NUTS Regulation.

NUTS level 3

A border shift is taking place by moving one municipality from **Västmanlands län** to **Uppsala län**. As all NUTS level 3 regions will receive new codes with the introduction of NUTS level 1, this border shift will not be very visible in the coding structure.



United Kingdom

NUTS levels 2 and 3

In Scotland, the border between **North Eastern Scotland** and **Highlands and Islands** will be shifted by moving east **Moray** to the latter region. This will affect the borders at both NUTS level 2 and level 3.

A number of region names are being changed or corrected at all NUTS levels, in various parts of the United Kingdom.

All changes in the European regional classification will enter into force on 1 January 2008. For technical reasons, we will switch to the new version of NUTS (NUTS 2007/EU-27) in our dissemination database in late autumn 2007.

For the **new Member States of 2007**, the changes compared with the previous version of “Statistical Regions” (2001/2005) are as follows:

Bulgaria

NUTS level 1

There are still two regions at NUTS level 1, but the border between them has been modified to reflect the population size criteria in the NUTS Regulation. The northern region now includes the southeastern part of Bulgaria, while the

southern region is reduced to the southwestern and south central parts of Bulgaria.

NUTS level 2

The number of regions remains the same, but five of the six regions at NUTS level 2 have new borders with effect from 2007. The modification was necessary to reflect the population size criteria in the NUTS Regulation. The unchanged NUTS 2 region is the southwestern region around the capital of Sofia.

Romania

NUTS level 1

Due to the size of the country, it was necessary to introduce regions at NUTS level 1 to coincide with accession to EU. There are four non-administrative NUTS level 1 regions in Romania.

NUTS level 2

At NUTS level 2, there are no territorial changes, but there are a few modifications of names of existing regions.

One effect of the changes in NUTS is that when the codes are selected in ascending numerical order the different elements of the nomenclature are not necessarily presented in the order used by the Member States.

Table 1: Correspondence between the NUTS levels and the national administrative units (2007)

| | NUTS 1 | | NUTS 2 | | NUTS 3 | | LAU 1 | | LAU 2 | |
|-----------|-------------------------------------|----|--|----|-------------------------------------|-----|-------------------------------------|-------|---|--------|
| BE | Gewesten / Régions | 3 | Provincies / Provinces | 11 | Arrondissementen / Arrondissements | 44 | - | | Gemeenten / Communes | 589 |
| BG | Rajoni | 2 | Rajoni za planirane | 6 | Oblasti | 28 | Obshtini | 264 | Naseleni mesta | 5 329 |
| CZ | Území | 1 | Oblasti | 8 | Kraje | 14 | Okresy | 77 | Obce | 6 249 |
| DK | - | 1 | Regioner | 5 | Landsdeler | 11 | Kommuner | 99 | Sogne | 2 148 |
| DE | Länder | 16 | Regierungsbezirke | 39 | Kreise | 429 | Verwaltungsgemeinschaften | 1 457 | Gemeinden | 12 379 |
| EE | - | 1 | - | 1 | Groups of Maakond | 5 | Maakond | 15 | Vald, linn | 227 |
| IE | - | 1 | Regions | 2 | Regional Authority Regions | 8 | Counties, Cities | 34 | Electoral Districts | 3 441 |
| GR | Groups of development regions | 4 | Periferies | 13 | Nomoi | 51 | Demoi, Koinotites | 1 034 | Demotiko diamerisma, Koinotiko diamerisma | 6 130 |
| ES | Agrupacion de comunidades Autonomas | 7 | Comunidades y ciudades Autonomas | 19 | Provincias + islas + Ceuta, Melilla | 59 | - | | Municipios | 8 111 |
| FR | Z.E.A.T + DOM | 9 | Régions + DOM | 26 | Départements + DOM | 100 | Cantons de rattachement | 3 787 | Communes | 36 683 |
| IT | Gruppi di regioni | 5 | Regioni | 21 | Provincia | 107 | - | | Comuni | 8 101 |
| CY | - | 1 | - | 1 | - | 1 | Eparchies | 6 | Dimoi, koinotites | 613 |
| LV | - | 1 | - | 1 | Reģioni | 6 | Rajoni, republikas pilsētas | 33 | Pilsētas, novadi, pagasti | 527 |
| LT | - | 1 | - | 1 | Apskritis | 10 | Savivaldybės | 60 | Seniūnijos | 518 |
| LU | - | 1 | - | 1 | - | 1 | Cantons | 13 | Communes | 116 |
| HU | Statisztikai nagyrégiók | 3 | Tervezési-statisztikai régiók | 7 | Megyék + Budapest | 20 | Statisztikai kistérségek | 168 | Települések | 3 152 |
| MT | - | 1 | - | 1 | Gzejjer | 2 | Distretti | 6 | Kunsilli | 68 |
| NL | Landsdelen | 4 | Provincies | 12 | COROP regio's | 40 | - | | Gemeenten | 443 |
| AT | Gruppen von Bundesländern | 3 | Bundesländer | 9 | Gruppen von politischen Bezirken | 35 | - | | Gemeinden | 2 357 |
| PL | Regiony | 6 | Województwa | 16 | Podregiony | 66 | Powiaty i miasta na prawach powiatu | 379 | Gminy | 2 478 |
| PT | Continente + Regioes autonomas | 3 | Comissaoes de Coordenação regional + Regioes autonomas | 7 | Grupos de Concelhos | 30 | Concelhos – Municípios | 308 | Freguesias | 4 260 |
| RO | Macroregiuni | 4 | Regiuni | 8 | Judet + Bucuresti | 42 | - | | Comuni + Municipiu + Orase | 3 174 |
| SI | - | 1 | Kohezijske regije | 2 | Statistične regije | 12 | Upravne enote | 58 | Občine | 210 |
| SK | - | 1 | Oblasti | 4 | Kraje | 8 | Okresy | 79 | Obce | 2 928 |



| | NUTS 1 | | NUTS 2 | | NUTS 3 | | LAU 1 | | LAU 2 | |
|--------------|---|-----------|--|------------|---|-------------|--|--------------|--------------------------|----------------|
| FI | Manner-Suomi, Ahvenanmaa / Fasta Finland, Åland | 2 | Suuralueet / Storområden | 5 | Maakunnat / Landskap | 20 | Seutukunnat / Ekonomiska regioner | 77 | Kunnat / Kommuner | 416 |
| SE | Grupper av riksområden | 3 | Riksområden | 8 | Län | 21 | - | | Kommuner | 290 |
| UK: | Government Office Regions; Country | 12 | Counties (some grouped); Inner and Outer London; Groups of unitary authorities | 37 | Upper tier authorities or groups of lower tier authorities (unitary authorities or districts) | 133 | Lower tier authorities (districts) or individual unitary authorities; Individual unitary authorities or LECs (or parts thereof); Districts | 443 | Wards (or parts thereof) | 10 664 |
| EU-25 | - | 91 | - | 257 | - | 1233 | | 8 134 | | 113 098 |
| EU-27 | | 97 | | 271 | | 1303 | | 8 398 | | 121 601 |

Abbreviations

DOM Département d'outre-Mer (French department beyond the seas)

Z.E.A.T. Zone économique d'aménagement du territoire (France)

COROP Coördinatie Commissie Regionaal Onderzoeksprogramma (this commission delineated the Dutch COROP-regions in 1970)

LEC Local Enterprise Company (Scotland)

GOR Government Office Region (England)

EEA European Economic Area

Table 2: Area of the regions (km²)

| | NUTS 1 | NUTS 2 | NUTS 3 | NUTS 1 | NUTS 2 | NUTS 3 | NUTS 1 | NUTS 2 | NUTS 3 |
|--------------|-----------|-----------|-----------|--------|--------|--------|---------|---------|--------|
| | \bar{X} | \bar{X} | \bar{X} | Min | Min | Min | Max | Max | Max |
| EU-27 | 44 335 | 15 869 | 3 300 | 161 | 13 | 13 | 302 946 | 153 439 | 98 249 |
| BE | 10 109 | 2 757 | 689 | 161 | 161 | 101 | 16 803 | 4 438 | 1 592 |
| BG | 55 501 | 18 500 | 3 964 | 42 672 | 14 487 | 1 349 | 68 330 | 22 365 | 7 748 |
| CZ | 77 263 | 9 658 | 5 519 | 77 263 | 485 | 485 | 77 263 | 17 068 | 10 808 |
| DK | 43 098 | 8 620 | 3 918 | 43 098 | 2 561 | 180 | 43 098 | 13 124 | 8 720 |
| DE | 22 314 | 9 155 | 832 | 404 | 404 | 36 | 70 549 | 23 174 | 3 058 |
| EE | 43 432 | 43 432 | 8 686 | 43 432 | 43 432 | 3 364 | 43 432 | 43 432 | 15 533 |
| IE | 68 394 | 34 197 | 8 549 | 68 394 | 32 097 | 917 | 68 394 | 36 297 | 13 625 |
| GR | 32 679 | 10 055 | 2 563 | 3 806 | 2 297 | 355 | 56 142 | 18 884 | 5 369 |
| ES | 72 285 | 26 631 | 8 576 | 7 447 | 13 | 13 | 215 320 | 94 225 | 21 766 |
| FR* | 70 311 | 24 338 | 6 328 | 12 414 | 1 128 | 105 | 145 645 | 83 934 | 83 934 |
| IT | 60 267 | 14 349 | 2 816 | 49 301 | 3 239 | 211 | 72 063 | 25 409 | 7 400 |
| CY | 9 251 | 9 251 | 9 251 | 9 251 | 9 251 | 9 251 | 9 251 | 9 251 | 9 251 |
| LV | 62 290 | 62 290 | 10 382 | 62 290 | 62 290 | 256 | 62 290 | 62 290 | 14 801 |
| LT | 62 678 | 62 678 | 6 268 | 62 678 | 62 678 | 4 218 | 62 678 | 62 678 | 9 425 |
| LU | 2 586 | 2 586 | 2 586 | 2 586 | 2 586 | 2 586 | 2 586 | 2 586 | 2 586 |
| HU | 31 010 | 13 290 | 4 652 | 6 918 | 6 918 | 525 | 49 498 | 18 339 | 8 445 |
| MT | 316 | 316 | 158 | 316 | 316 | 70 | 316 | 316 | 246 |
| NL | 8 446 | 2 815 | 845 | 7 072 | 1 386 | 113 | 9 721 | 4 975 | 1 829 |
| AT | 27 493 | 9 164 | 2 357 | 23 005 | 396 | 396 | 33 861 | 18 929 | 4 556 |
| PL | 52 114 | 19 543 | 4 738 | 27 521 | 9 412 | 261 | 74 853 | 35 566 | 12 098 |
| PT | 30 706 | 13 160 | 3 071 | 828 | 828 | 814 | 88 968 | 31 551 | 8 542 |
| RO | 57 500 | 28 750 | 5 476 | 35 189 | 1 757 | 229 | 67 424 | 36 135 | 8 540 |
| SI | 20 141 | 10 071 | 1 678 | 20 141 | 8 024 | 263 | 20 141 | 12 117 | 2 666 |
| SK | 49 034 | 12 259 | 6 129 | 49 034 | 2 052 | 2 052 | 49 034 | 16 256 | 9 455 |
| FI | 152 237 | 60 895 | 15 224 | 1 527 | 1 527 | 1 527 | 302 946 | 133 578 | 93 004 |
| SE | 136 778 | 51 292 | 19 540 | 48 204 | 6 519 | 2 947 | 312 051 | 153 439 | 98 249 |
| UK | 20 256 | 6 569 | 1 828 | 1 572 | 319 | 35 | 77 907 | 39 777 | 14 295 |

* incl. DOM

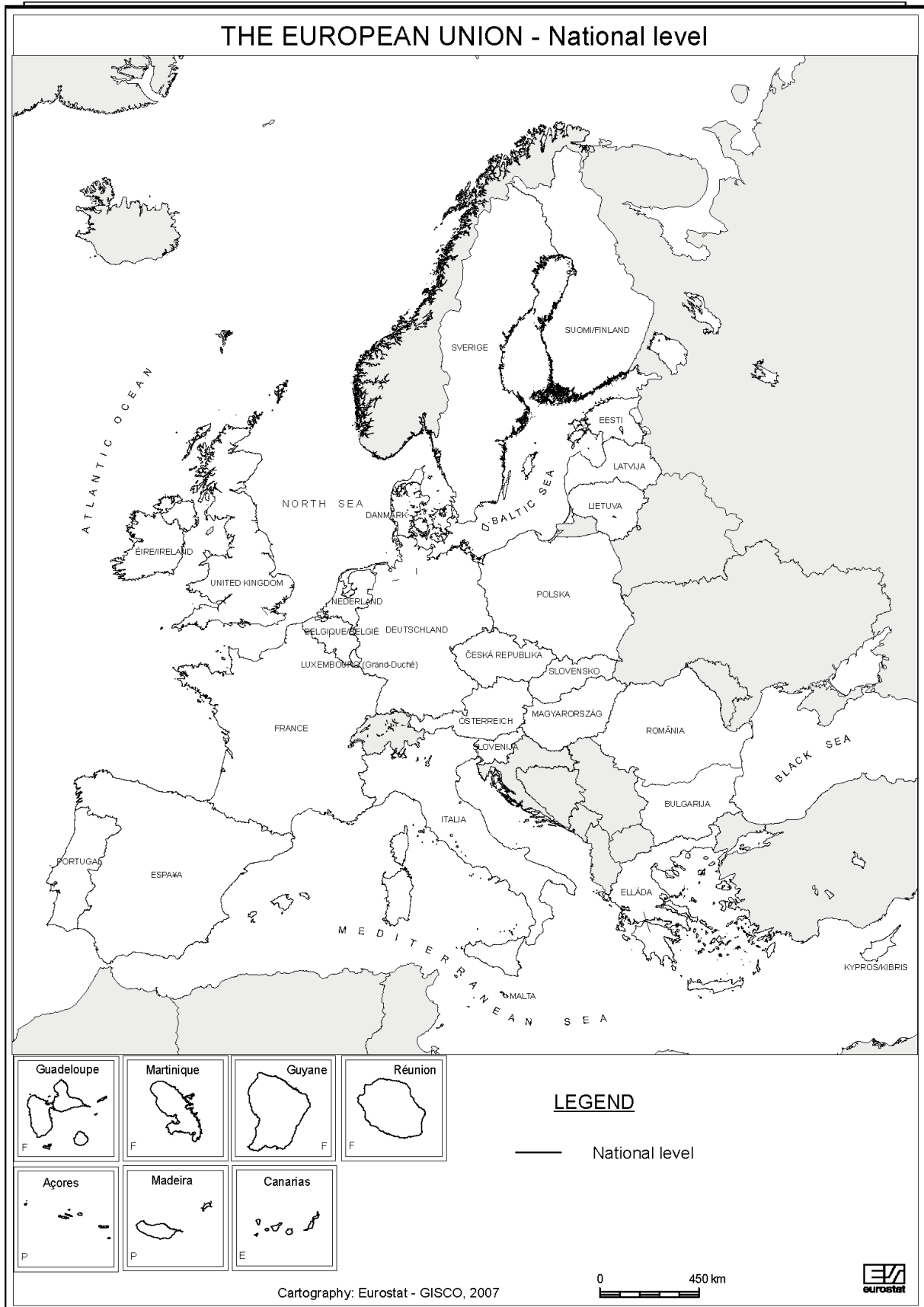


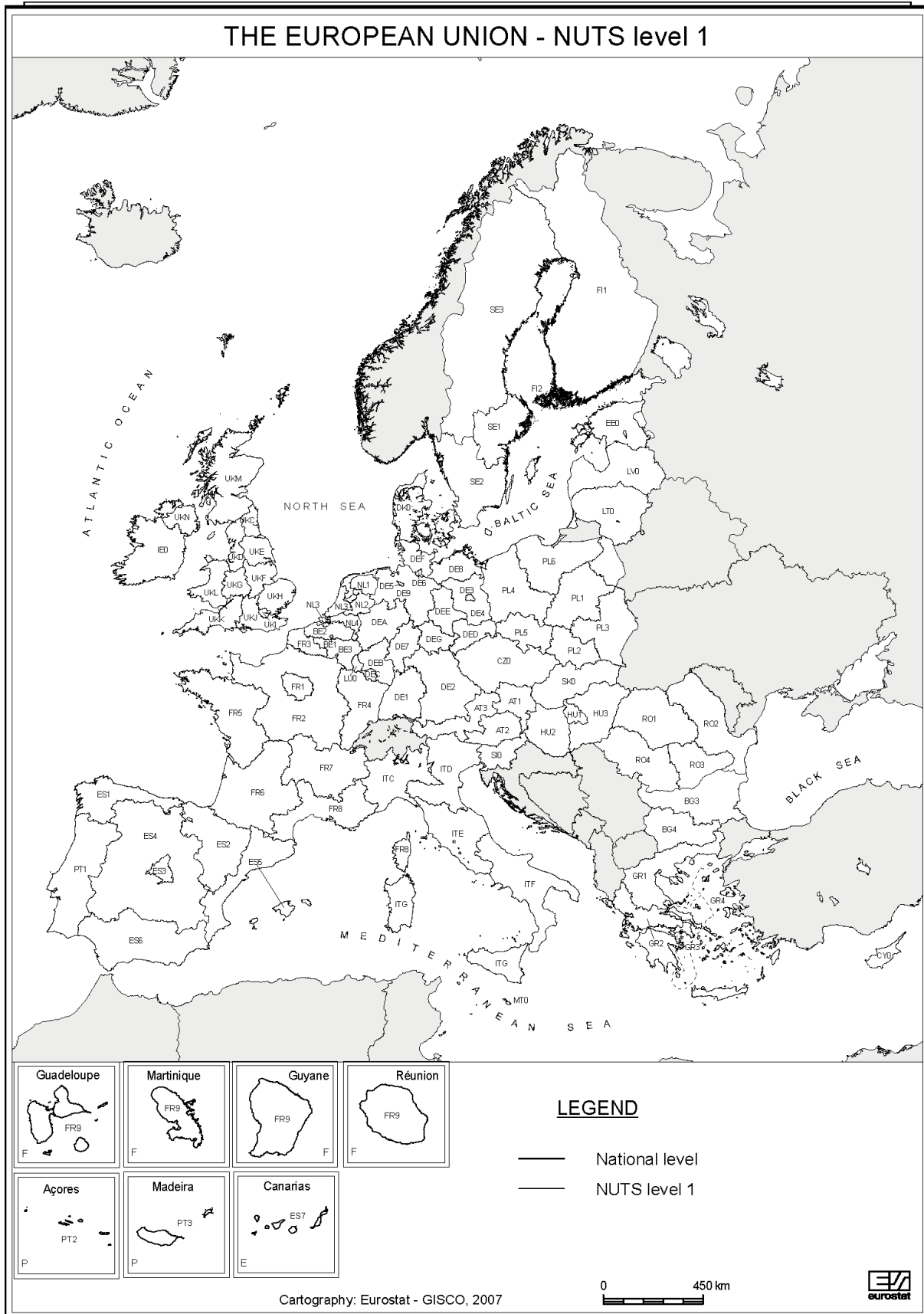
Table 3: Population of the regions 2005 (1,000)

| | NUTS 1 | NUTS 2 | NUTS 3 | NUTS 1 | NUTS 2 | NUTS 3 | NUTS 1 | NUTS 2 | NUTS 3 |
|--------------|-----------|-----------|-----------|--------|--------|--------|--------|--------|--------|
| | \bar{X} | \bar{X} | \bar{X} | Min | Min | Min | Max | Max | Max |
| EU-27 | 5 081 | 1 819 | 378 | 27 | 27 | 10 | 18 067 | 11 360 | 5 218 |
| BE | 3 504 | 956 | 239 | 1 013 | 257 | 43 | 6 061 | 1 639 | 1 013 |
| BG | 3 859 | 1 286 | 276 | 3 683 | 954 | 119 | 4 057 | 2 117 | 1 226 |
| CZ | 10 236 | 1 281 | 732 | 10 236 | 1 127 | 304 | 10 236 | 1 641 | 1 252 |
| DK | 5 419 | 1 086 | 493 | 5 419 | 577 | 43 | 5 419 | 1 632 | 793 |
| DE | 5 152 | 2 114 | 192 | 663 | 514 | 35 | 18 067 | 5 232 | 3 392 |
| EE | 1 346 | 1 345 | 269 | 1 346 | 1 346 | 141 | 1 346 | 1 346 | 521 |
| IE | 4 159 | 2 105 | 526 | 4 159 | 1 112 | 246 | 4 159 | 3 047 | 1 168 |
| GR | 2 781 | 856 | 218 | 1 108 | 202 | 20 | 3 988 | 3 988 | 3 988 |
| ES | 6 251 | 2 303 | 742 | 1 931 | 67 | 10 | 12 412 | 7 732 | 5 880 |
| FR* | 6 987 | 2 419 | 629 | 1 801 | 196 | 77 | 11 360 | 11 360 | 2 575 |
| IT | 11 750 | 2 798 | 549 | 6 668 | 123 | 90 | 15 195 | 9 434 | 3 854 |
| CY | 758 | 758 | 758 | 758 | 758 | 758 | 758 | 758 | 758 |
| LV | 2 300 | 2 300 | 382 | 2 300 | 2 300 | 244 | 2 300 | 2 300 | 730 |
| LT | 3 414 | 3 414 | 340 | 3 414 | 3 414 | 131 | 3 414 | 3 414 | 848 |
| LU | 457 | 457 | 457 | 457 | 457 | 457 | 457 | 457 | 457 |
| HU | 3 359 | 1 440 | 504 | 2 848 | 974 | 216 | 4 155 | 2 848 | 1 698 |
| MT | 404 | 404 | 202 | 404 | 404 | 32 | 404 | 404 | 371 |
| NL | 4 084 | 1 361 | 408 | 1 701 | 368 | 52 | 7 617 | 3 459 | 1 359 |
| AT | 2 755 | 918 | 236 | 1 760 | 279 | 21 | 3 493 | 1 639 | 1 639 |
| PL | 6 360 | 2 385 | 578 | 3 940 | 1 009 | 280 | 7 956 | 5 152 | 1 695 |
| PT | 3 523 | 1 510 | 352 | 242 | 242 | 42 | 10 063 | 3 733 | 2 008 |
| RO | 5 403 | 2 701 | 515 | 4 240 | 1 932 | 224 | 6 582 | 3 735 | 1 929 |
| SI | 2 000 | 1 000 | 167 | 2 000 | 922 | 46 | 2 000 | 1 079 | 498 |
| SK | 5 387 | 1 347 | 674 | 5 387 | 602 | 554 | 5 387 | 1 864 | 798 |
| FI | 2 628 | 1 051 | 263 | 27 | 27 | 27 | 5 219 | 2 588 | 1 353 |
| SE | 3 016 | 1 131 | 431 | 1 706 | 371 | 58 | 3 926 | 1 881 | 1 881 |
| UK | 5 033 | 1 632 | 454 | 1 712 | 437 | 20 | 8 116 | 4 503 | 1 841 |

* incl. DOM

Note: FR, UK 2004 data. *In italics*: data from 2001 or 2002 census of population





BELGIQUE / BELGIË

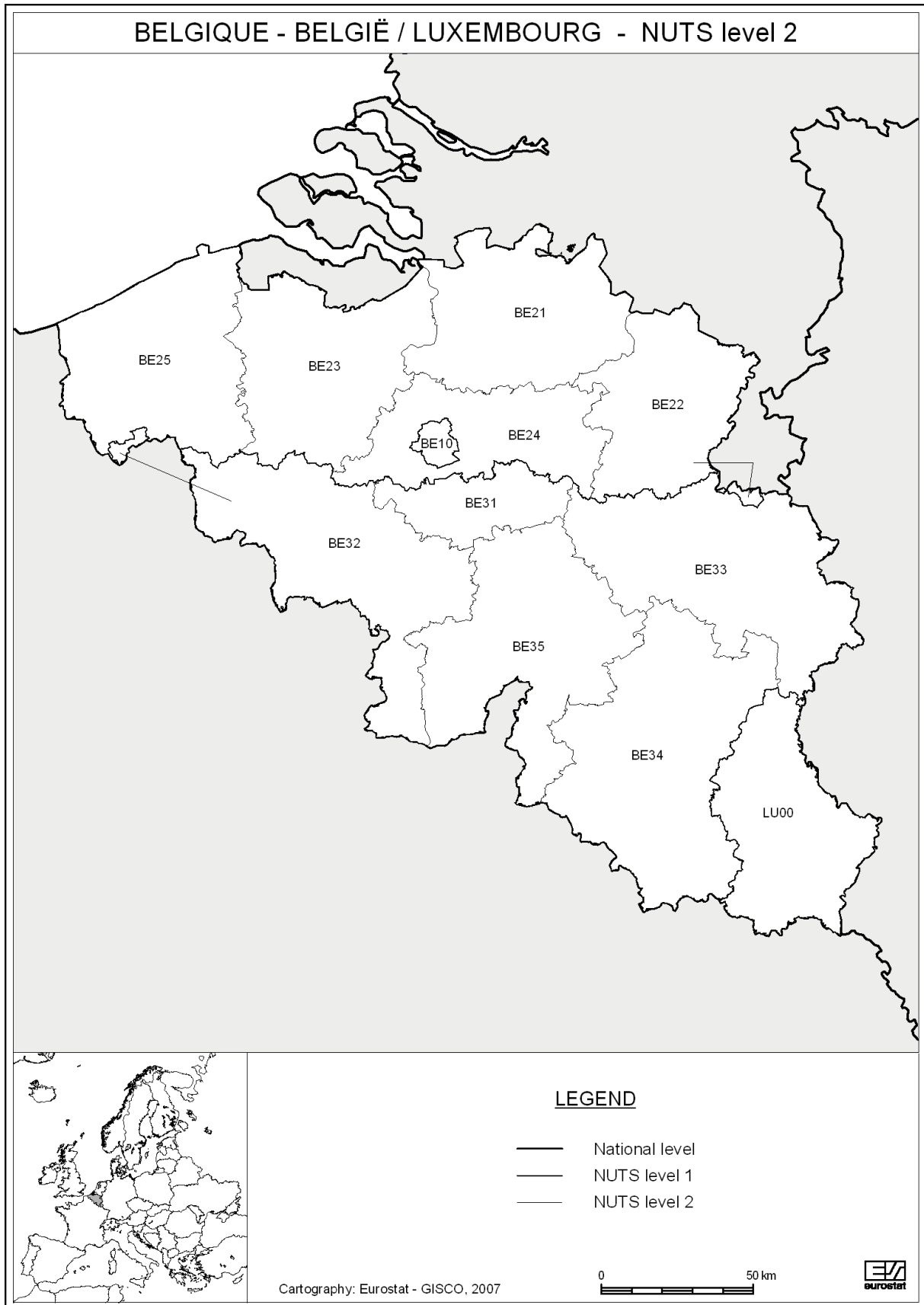
| CODE | NUTS 1 | NUTS 2 | NUTS 3 |
|-------|---|---|--|
| BE | | | |
| BE1 | RÉGION DE BRUXELLES-CAPITALE / BRUSSELS HOOFDSTEDELIJK GEWEST | | |
| BE10 | | Région de Bruxelles-Capitale / Brussels Hoofdstedelijk Gewest | |
| BE100 | | | <i>Arr.⁸ de Bruxelles-Capitale / Arr. van Brussel-Hoofdstad</i> |
| BE2 | VLAAMS GEWEST | | |
| BE21 | | Prov. ⁹ Antwerpen | |
| BE211 | | | <i>Arr. Antwerpen</i> |
| BE212 | | | <i>Arr. Mechelen</i> |
| BE213 | | | <i>Arr. Turnhout</i> |
| BE22 | | Prov. Limburg (B) | |
| BE221 | | | <i>Arr. Hasselt</i> |
| BE222 | | | <i>Arr. Maaseik</i> |
| BE223 | | | <i>Arr. Tongeren</i> |
| BE23 | | Prov. Oost-Vlaanderen | |
| BE231 | | | <i>Arr. Aalst</i> |
| BE232 | | | <i>Arr. Dendermonde</i> |
| BE233 | | | <i>Arr. Eeklo</i> |
| BE234 | | | <i>Arr. Gent</i> |
| BE235 | | | <i>Arr. Oudenaarde</i> |
| BE236 | | | <i>Arr. Sint-Niklaas</i> |
| BE24 | | Prov. Vlaams-Brabant | |
| BE241 | | | <i>Arr. Halle-Vilvoorde</i> |
| BE242 | | | <i>Arr. Leuven</i> |
| BE25 | | Prov. West-Vlaanderen | |
| BE251 | | | <i>Arr. Brugge</i> |
| BE252 | | | <i>Arr. Diksmuide</i> |
| BE253 | | | <i>Arr. Ieper</i> |
| BE254 | | | <i>Arr. Kortrijk</i> |
| BE255 | | | <i>Arr. Oostende</i> |
| BE256 | | | <i>Arr. Roeselare</i> |
| BE257 | | | <i>Arr. Tielt</i> |

⁸ Arr. stands for Arrondissement administratif in French or Administratief arrondissement in Dutch.

⁹ Prov. stands for Province in French or Provincie in Dutch.



| CODE | NUTS 1 | NUTS 2 | NUTS 3 |
|-------|-----------------|----------------------|--|
| BE258 | | | <i>Arr. Veurne</i> |
| BE3 | RÉGION WALLONNE | | |
| BE31 | | Prov. Brabant Wallon | |
| BE310 | | | <i>Arr. Nivelles</i> |
| BE32 | | Prov. Hainaut | |
| BE321 | | | <i>Arr. Ath</i> |
| BE322 | | | <i>Arr. Charleroi</i> |
| BE323 | | | <i>Arr. Mons</i> |
| BE324 | | | <i>Arr. Mouscron</i> |
| BE325 | | | <i>Arr. Soignies</i> |
| BE326 | | | <i>Arr. Thuin</i> |
| BE327 | | | <i>Arr. Tournai</i> |
| BE33 | | Prov. Liège | |
| BE331 | | | <i>Arr. Huy</i> |
| BE332 | | | <i>Arr. Liège</i> |
| BE334 | | | <i>Arr. Waremme</i> |
| BE335 | | | <i>Arr. Verviers - communes francophones</i> |
| BE336 | | | <i>Bezirk Verviers - Deutschsprachige Gemeinschaft</i> |
| BE34 | | Prov. Luxembourg (B) | |
| BE341 | | | <i>Arr. Arlon</i> |
| BE342 | | | <i>Arr. Bastogne</i> |
| BE343 | | | <i>Arr. Marche-en-Famenne</i> |
| BE344 | | | <i>Arr. Neufchâteau</i> |
| BE345 | | | <i>Arr. Virton</i> |
| BE35 | | Prov. Namur | |
| BE351 | | | <i>Arr. Dinant</i> |
| BE352 | | | <i>Arr. Namur</i> |
| BE353 | | | <i>Arr. Philippeville</i> |
| BEZ | EXTRA-REGIO | | |
| BEZZ | | Extra-Regio | |
| BEZZZ | | | <i>Extra-Regio</i> |





БЪЛГАРИЯ

| CODE | NUTS 1 | NUTS 2 | NUTS 3 |
|-------|--------------------------------------|-------------------|-----------------|
| BG | | | |
| BG3 | СЕВЕРНА И ЮГОИЗТОЧНА БЪЛГАРИЯ | | |
| BG31 | | Северозападен | |
| BG311 | | | Видин |
| BG312 | | | Монтана |
| BG313 | | | Враца |
| BG314 | | | Плевен |
| BG315 | | | Ловеч |
| BG32 | | Северен централен | |
| BG321 | | | Велико Търново |
| BG322 | | | Габрово |
| BG323 | | | Русе |
| BG324 | | | Разград |
| BG325 | | | Силистра |
| BG33 | | Североизточен | |
| BG331 | | | Варна |
| BG332 | | | Добрич |
| BG333 | | | Шумен |
| BG334 | | | Търговище |
| BG34 | | Югоизточен | |
| BG341 | | | Бургас |
| BG342 | | | Сливен |
| BG343 | | | Ямбол |
| BG344 | | | Стара Загора |
| BG4 | ЮГОЗАПАДНА И ЮЖНА ЦЕНТРАЛНА БЪЛГАРИЯ | | |
| BG41 | | Югозападен | |
| BG411 | | | София (столица) |
| BG412 | | | София |
| BG413 | | | Благоевград |
| BG414 | | | Перник |
| BG415 | | | Кюстендил |
| BG42 | | Южен централен | |
| BG421 | | | Пловдив |
| BG422 | | | Хасково |
| BG423 | | | Пазарджик |



| CODE | NUTS 1 | NUTS 2 | NUTS 3 |
|-------|-------------|-------------|-------------|
| BG424 | | | Смолян |
| BG425 | | | Кърджали |
| BGZ | EXTRA-REGIO | | |
| BGZZ | | Extra-Regio | |
| BGZZZ | | | Extra-Regio |

BULGARIA¹⁰

| CODE | NUTS 1 | NUTS 2 | NUTS 3 |
|-------|---|--------------------|------------------|
| BG3 | SEVERNA I IZTOCHNA BULGARIA | | |
| BG31 | | Severozapaden | |
| BG311 | | | Vidin |
| BG312 | | | Montana |
| BG313 | | | Vratsa |
| BG314 | | | Pleven |
| BG315 | | | Lovech |
| BG32 | | Severen tsentralen | |
| BG321 | | | Veliko Tarnovo |
| BG322 | | | Gabrovo |
| BG323 | | | Ruse |
| BG324 | | | Razgrad |
| BG325 | | | Silistra |
| BG33 | | Severoiztochen | |
| BG331 | | | Varna |
| BG332 | | | Dobrich |
| BG333 | | | Shumen |
| BG334 | | | Targovishte |
| BG34 | | Yugoiztochen | |
| BG341 | | | Burgas |
| BG342 | | | Sliven |
| BG343 | | | Yambol |
| BG344 | | | Stara Zagora |
| BG4 | YUGOZAPADNA I YUZHNA TSENTRALNA BULGARIA | | |
| BG41 | | Yugozapaden | |
| BG411 | | | Sofia (stolitsa) |

¹⁰ The version in Latin characters is not official. The transliteration has been provided by Bulgaria and is adapted to the English language. It is included here only for the sake of comprehension.



| CODE | NUTS 1 | NUTS 2 | NUTS 3 |
|-------|-------------|-------------------|--------------------|
| BG412 | | | <i>Sofia</i> |
| BG413 | | | <i>Blagoevgrad</i> |
| BG414 | | | <i>Pernik</i> |
| BG415 | | | <i>Kyustendil</i> |
| BG42 | | Yuzhen tsentralen | |
| BG421 | | | <i>Plovdiv</i> |
| BG422 | | | <i>Haskovo</i> |
| BG423 | | | <i>Pazardzhik</i> |
| BG424 | | | <i>Smolyan</i> |
| BG425 | | | <i>Kardzhali</i> |
| BGZ | EXTRA-REGIO | | |
| BGZZ | | Extra-Regio | |
| BGZZZ | | | <i>Extra-Regio</i> |

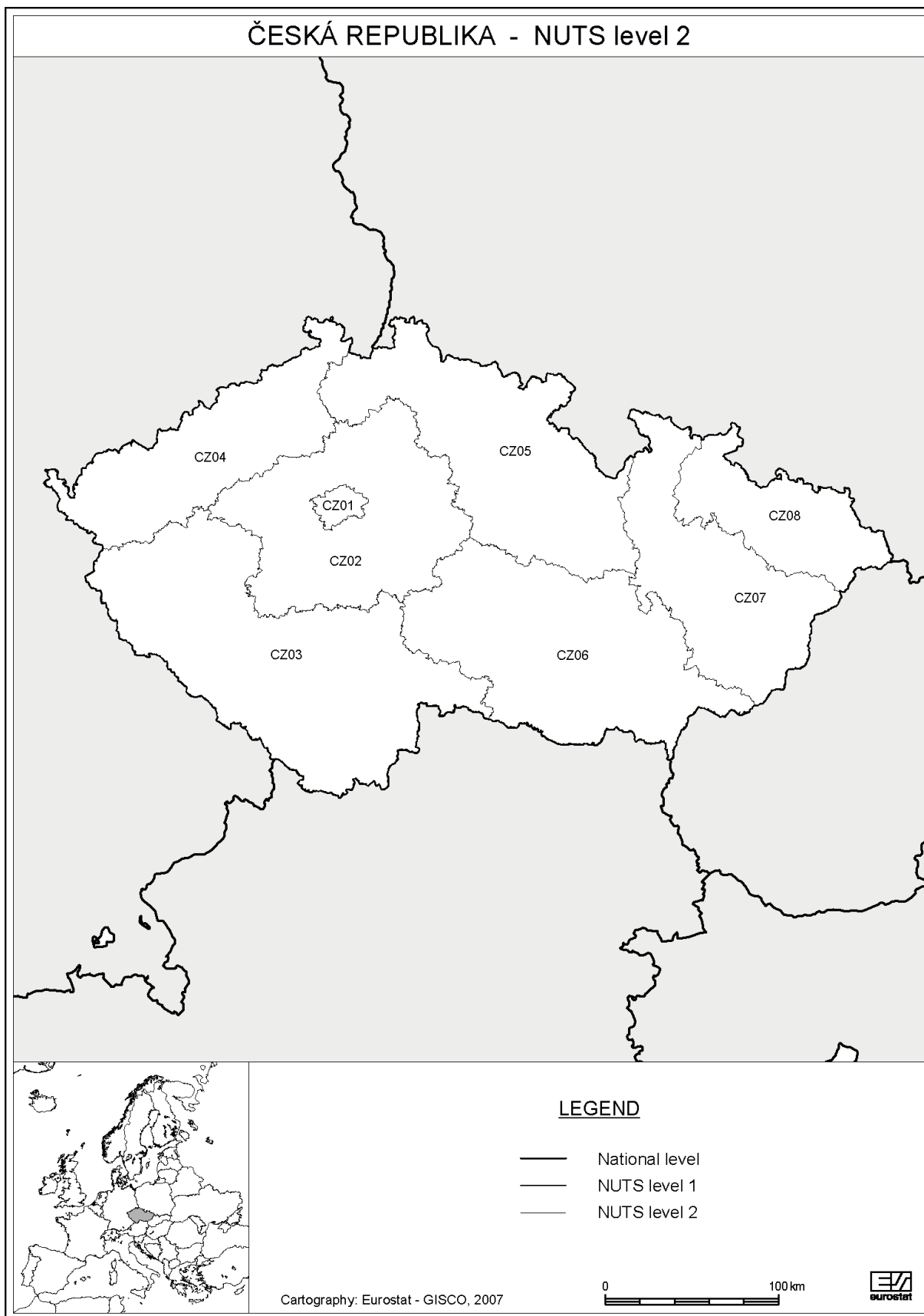


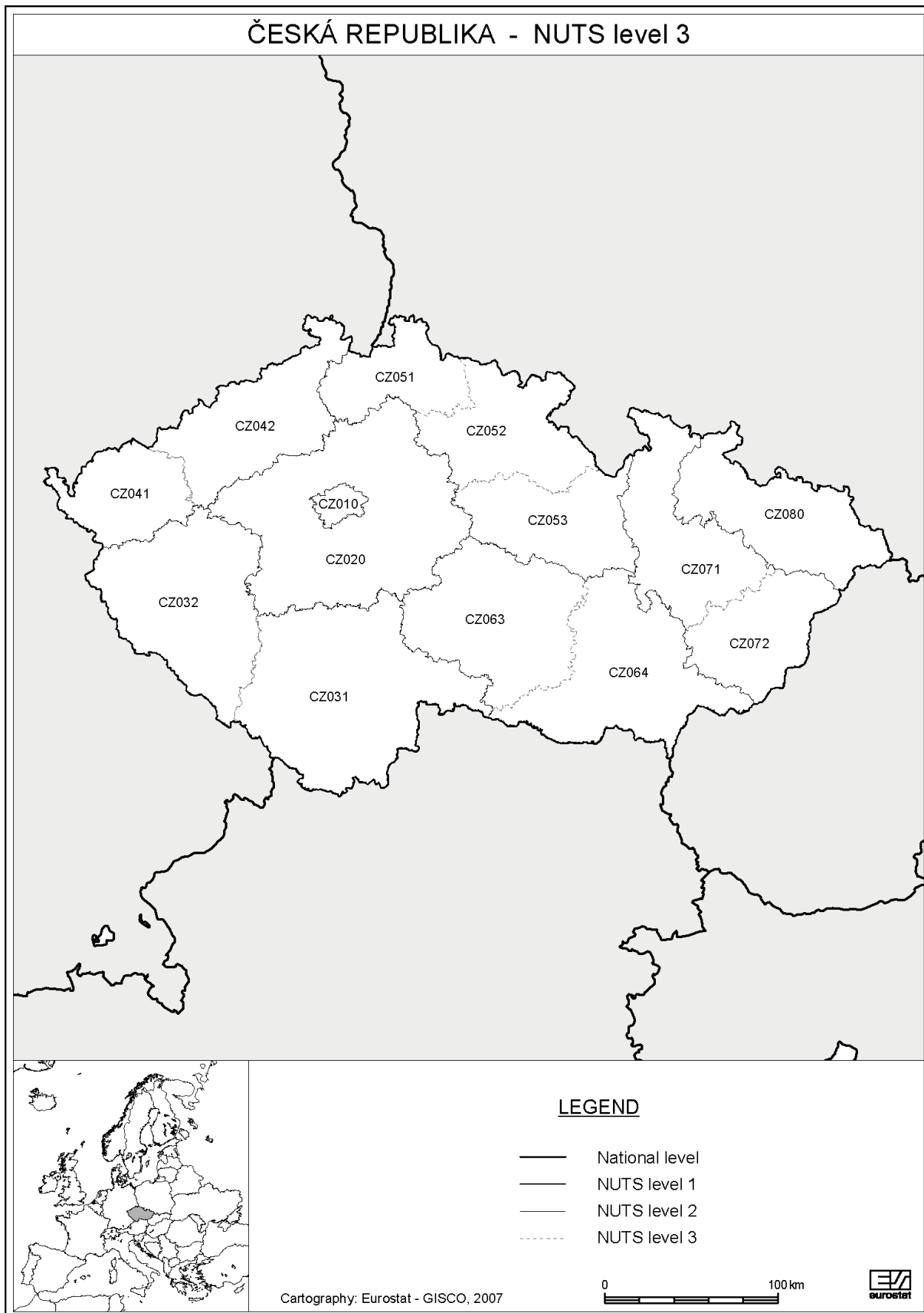




ČESKÁ REPUBLIKA

| CODE | NUTS 1 | NUTS 2 | NUTS 3 |
|-------|-----------------|-----------------|-----------------------------|
| CZ | | | |
| CZ0 | ČESKÁ REPUBLIKA | | |
| CZ01 | | Praha | |
| CZ010 | | | <i>Hlavní město Praha</i> |
| CZ02 | | Střední Čechy | |
| CZ020 | | | <i>Středočeský kraj</i> |
| CZ03 | | Jihozápad | |
| CZ031 | | | <i>Jihočeský kraj</i> |
| CZ032 | | | <i>Plzeňský kraj</i> |
| CZ04 | | Severozápad | |
| CZ041 | | | <i>Karlovarský kraj</i> |
| CZ042 | | | <i>Ústecký kraj</i> |
| CZ05 | | Severovýchod | |
| CZ051 | | | <i>Liberecký kraj</i> |
| CZ052 | | | <i>Královéhradecký kraj</i> |
| CZ053 | | | <i>Pardubický kraj</i> |
| CZ06 | | Jihovýchod | |
| CZ063 | | | <i>Vysočina</i> |
| CZ064 | | | <i>Jihomoravský kraj</i> |
| CZ07 | | Střední Morava | |
| CZ071 | | | <i>Olomoucký kraj</i> |
| CZ072 | | | <i>Zlínský kraj</i> |
| CZ08 | | Moravskoslezsko | |
| CZ080 | | | <i>Moravskoslezský kraj</i> |
| CZZ | EXTRA-REGIO | | |
| CZZZ | | Extra-Regio | |
| CZZZZ | | | <i>Extra-Regio</i> |

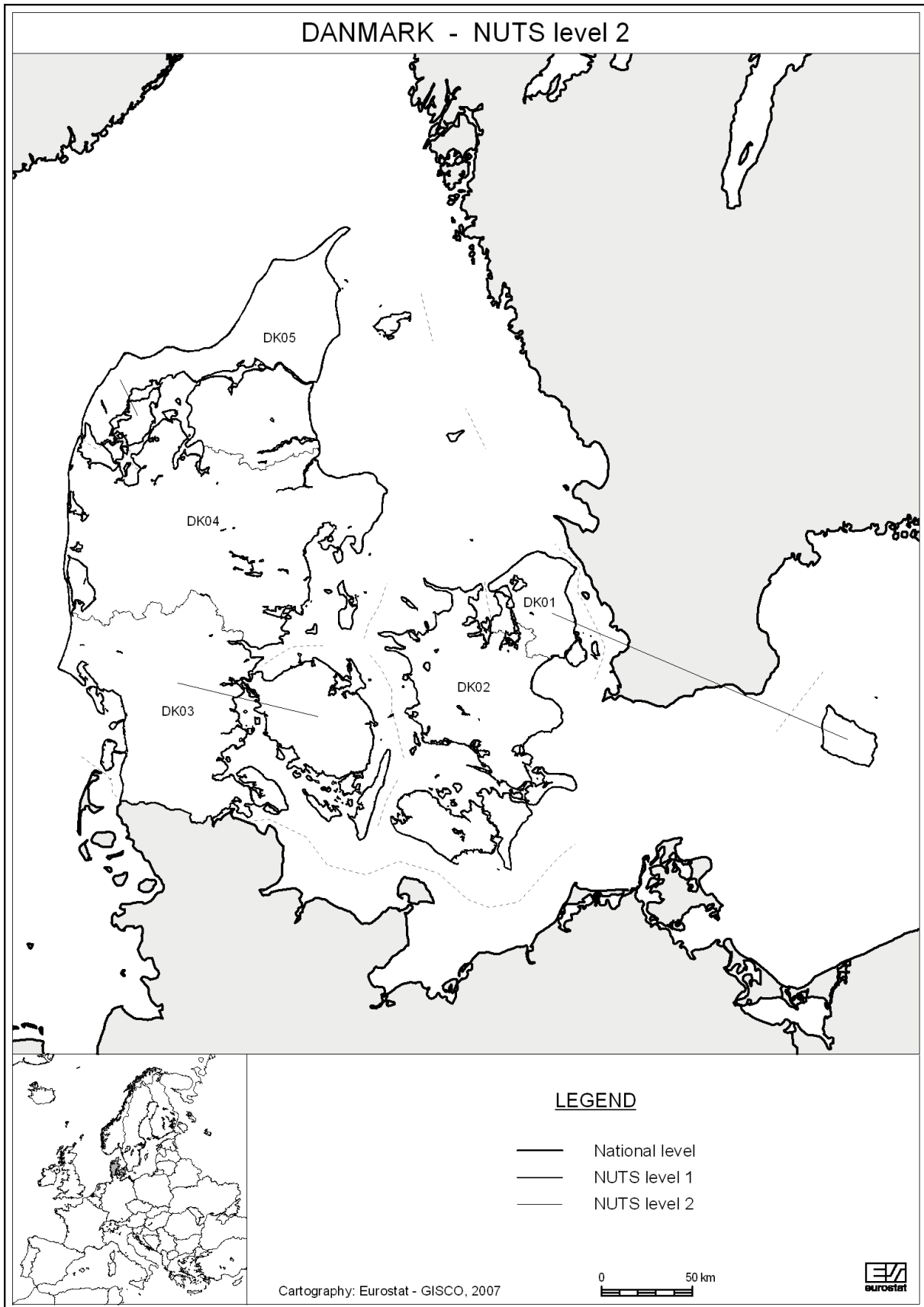


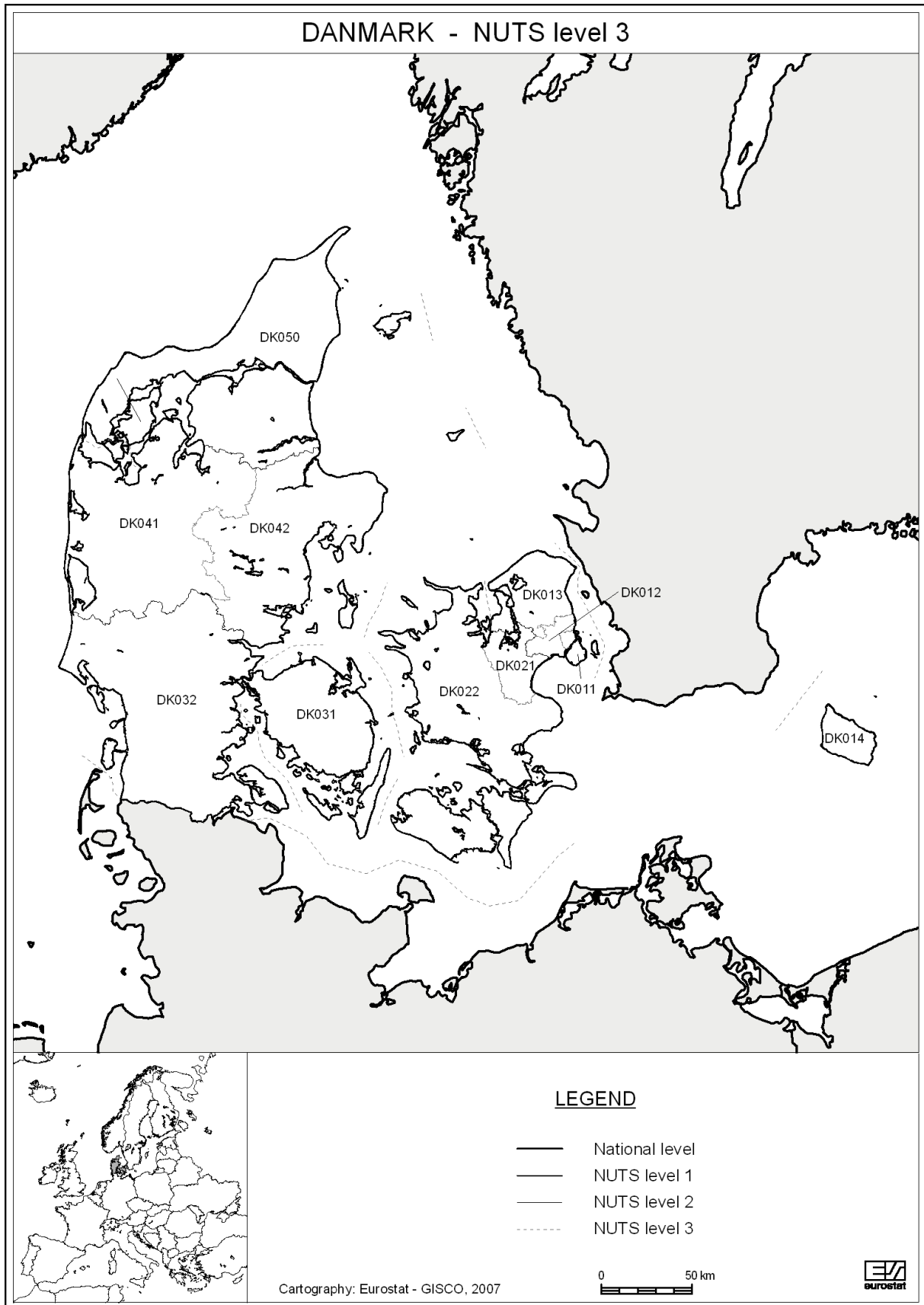




DANMARK

| CODE | NUTS 1 | NUTS 2 | NUTS 3 |
|-------|-------------|-------------|-----------------------------|
| DK | | | |
| DK0 | DANMARK | | |
| DK01 | | Hovedstaden | |
| DK011 | | | <i>Byen København</i> |
| DK012 | | | <i>Københavns omegn</i> |
| DK013 | | | <i>Nordsjælland</i> |
| DK014 | | | <i>Bornholm</i> |
| DK02 | | Sjælland | |
| DK021 | | | <i>Østsjælland</i> |
| DK022 | | | <i>Vest- og Sydsjælland</i> |
| DK03 | | Syddanmark | |
| DK031 | | | <i>Fyn</i> |
| DK032 | | | <i>Sydjylland</i> |
| DK04 | | Midtjylland | |
| DK041 | | | <i>Vestjylland</i> |
| DK042 | | | <i>Østjylland</i> |
| DK05 | | Nordjylland | |
| DK050 | | | <i>Nordjylland</i> |
| DKZ | EXTRA-REGIO | | |
| DKZZ | | Extra-Regio | |
| DKZZZ | | | <i>Extra-Regio</i> |







DEUTSCHLAND

| CODE | NUTS 1 | NUTS 2 | NUTS 3 |
|-------|-------------------|-----------|----------------------------------|
| DE | | | |
| DE1 | BADEN-WÜRTTEMBERG | | |
| DE11 | | Stuttgart | |
| DE111 | | | Stuttgart, Stadtkreis |
| DE112 | | | Böblingen |
| DE113 | | | Esslingen |
| DE114 | | | Göppingen |
| DE115 | | | Ludwigsburg |
| DE116 | | | Rems-Murr-Kreis |
| DE117 | | | Heilbronn, Stadtkreis |
| DE118 | | | Heilbronn, Landkreis |
| DE119 | | | Hohenlohekreis |
| DE11A | | | Schwäbisch Hall |
| DE11B | | | Main-Tauber-Kreis |
| DE11C | | | Heidenheim |
| DE11D | | | Ostalbkreis |
| DE12 | | Karlsruhe | |
| DE121 | | | Baden-Baden, Stadtkreis |
| DE122 | | | Karlsruhe, Stadtkreis |
| DE123 | | | Karlsruhe, Landkreis |
| DE124 | | | Rastatt |
| DE125 | | | Heidelberg, Stadtkreis |
| DE126 | | | Mannheim, Stadtkreis |
| DE127 | | | Neckar-Odenwald-Kreis |
| DE128 | | | Rhein-Neckar-Kreis |
| DE129 | | | Pforzheim, Stadtkreis |
| DE12A | | | Calw |
| DE12B | | | Enzkreis |
| DE12C | | | Freudenstadt |
| DE13 | | Freiburg | |
| DE131 | | | Freiburg im Breisgau, Stadtkreis |
| DE132 | | | Breisgau-Hochschwarzwald |
| DE133 | | | Emmendingen |
| DE134 | | | Ortenaukreis |
| DE135 | | | Rottweil |
| DE136 | | | Schwarzwald-Baar-Kreis |



| CODE | NUTS 1 | NUTS 2 | NUTS 3 |
|-------|--------|------------|-------------------------------------|
| DE137 | | | <i>Tuttlingen</i> |
| DE138 | | | <i>Konstanz</i> |
| DE139 | | | <i>Lörrach</i> |
| DE13A | | | <i>Waldshut</i> |
| DE14 | | Tübingen | |
| DE141 | | | <i>Reutlingen</i> |
| DE142 | | | <i>Tübingen, Landkreis</i> |
| DE143 | | | <i>Zollernalbkreis</i> |
| DE144 | | | <i>Ulm, Stadtkreis</i> |
| DE145 | | | <i>Alb-Donau-Kreis</i> |
| DE146 | | | <i>Biberach</i> |
| DE147 | | | <i>Bodenseekreis</i> |
| DE148 | | | <i>Ravensburg</i> |
| DE149 | | | <i>Sigmaringen</i> |
| DE2 | BAYERN | | |
| DE21 | | Oberbayern | |
| DE211 | | | <i>Ingolstadt, Kreisfreie Stadt</i> |
| DE212 | | | <i>München, Kreisfreie Stadt</i> |
| DE213 | | | <i>Rosenheim, Kreisfreie Stadt</i> |
| DE214 | | | <i>Altötting</i> |
| DE215 | | | <i>Berchtesgadener Land</i> |
| DE216 | | | <i>Bad Tölz-Wolfratshausen</i> |
| DE217 | | | <i>Dachau</i> |
| DE218 | | | <i>Ebersberg</i> |
| DE219 | | | <i>Eichstätt</i> |
| DE21A | | | <i>Erding</i> |
| DE21B | | | <i>Freising</i> |
| DE21C | | | <i>Fürstfeldbruck</i> |
| DE21D | | | <i>Garmisch-Partenkirchen</i> |
| DE21E | | | <i>Landsberg a. Lech</i> |
| DE21F | | | <i>Miesbach</i> |
| DE21G | | | <i>Mühldorf a. Inn</i> |
| DE21H | | | <i>München, Landkreis</i> |
| DE21I | | | <i>Neuburg-Schrobenhausen</i> |
| DE21J | | | <i>Pfaffenhofen a. d. Ilm</i> |
| DE21K | | | <i>Rosenheim, Landkreis</i> |
| DE21L | | | <i>Starnberg</i> |



| CODE | NUTS 1 | NUTS 2 | NUTS 3 |
|-------|--------|--------------|---|
| DE21M | | | <i>Traunstein</i> |
| DE21N | | | <i>Weilheim-Schongau</i> |
| DE22 | | Niederbayern | |
| DE221 | | | <i>Landshut, Kreisfreie Stadt</i> |
| DE222 | | | <i>Passau, Kreisfreie Stadt</i> |
| DE223 | | | <i>Straubing, Kreisfreie Stadt</i> |
| DE224 | | | <i>Deggendorf</i> |
| DE225 | | | <i>Freyung-Grafenau</i> |
| DE226 | | | <i>Kelheim</i> |
| DE227 | | | <i>Landshut, Landkreis</i> |
| DE228 | | | <i>Passau, Landkreis</i> |
| DE229 | | | <i>Regen</i> |
| DE22A | | | <i>Rottal-Inn</i> |
| DE22B | | | <i>Straubing-Bogen</i> |
| DE22C | | | <i>Dingolfing-Landau</i> |
| DE23 | | Oberpfalz | |
| DE231 | | | <i>Amberg, Kreisfreie Stadt</i> |
| DE232 | | | <i>Regensburg, Kreisfreie Stadt</i> |
| DE233 | | | <i>Weiden i. d. Opf, Kreisfreie Stadt</i> |
| DE234 | | | <i>Amberg-Sulzbach</i> |
| DE235 | | | <i>Cham</i> |
| DE236 | | | <i>Neumarkt i. d. OPf.</i> |
| DE237 | | | <i>Neustadt a. d. Waldnaab</i> |
| DE238 | | | <i>Regensburg, Landkreis</i> |
| DE239 | | | <i>Schwandorf</i> |
| DE23A | | | <i>Tirschenreuth</i> |
| DE24 | | Oberfranken | |
| DE241 | | | <i>Bamberg, Kreisfreie Stadt</i> |
| DE242 | | | <i>Bayreuth, Kreisfreie Stadt</i> |
| DE243 | | | <i>Coburg, Kreisfreie Stadt</i> |
| DE244 | | | <i>Hof, Kreisfreie Stadt</i> |
| DE245 | | | <i>Bamberg, Landkreis</i> |
| DE246 | | | <i>Bayreuth, Landkreis</i> |
| DE247 | | | <i>Coburg, Landkreis</i> |
| DE248 | | | <i>Forchheim</i> |
| DE249 | | | <i>Hof, Landkreis</i> |
| DE24A | | | <i>Kronach</i> |



| CODE | NUTS 1 | NUTS 2 | NUTS 3 |
|-------|--------|---------------|---|
| DE24B | | | <i>Kulmbach</i> |
| DE24C | | | <i>Lichtenfels</i> |
| DE24D | | | <i>Wunsiedel i. Fichtelgebirge</i> |
| DE25 | | Mittelfranken | |
| DE251 | | | <i>Ansbach, Kreisfreie Stadt</i> |
| DE252 | | | <i>Erlangen, Kreisfreie Stadt</i> |
| DE253 | | | <i>Fürth, Kreisfreie Stadt</i> |
| DE254 | | | <i>Nürnberg, Kreisfreie Stadt</i> |
| DE255 | | | <i>Schwabach, Kreisfreie Stadt</i> |
| DE256 | | | <i>Ansbach, Landkreis</i> |
| DE257 | | | <i>Erlangen-Höchstadt</i> |
| DE258 | | | <i>Fürth, Landkreis</i> |
| DE259 | | | <i>Nürnberger Land</i> |
| DE25A | | | <i>Neustadt a. d. Aisch-Bad Windsheim</i> |
| DE25B | | | <i>Roth</i> |
| DE25C | | | <i>Weißenburg-Gunzenhausen</i> |
| DE26 | | Unterfranken | |
| DE261 | | | <i>Aschaffenburg, Kreisfreie Stadt</i> |
| DE262 | | | <i>Schweinfurt, Kreisfreie Stadt</i> |
| DE263 | | | <i>Würzburg, Kreisfreie Stadt</i> |
| DE264 | | | <i>Aschaffenburg, Landkreis</i> |
| DE265 | | | <i>Bad Kissingen</i> |
| DE266 | | | <i>Rhön-Grabfeld</i> |
| DE267 | | | <i>Haßberge</i> |
| DE268 | | | <i>Kitzingen</i> |
| DE269 | | | <i>Miltenberg</i> |
| DE26A | | | <i>Main-Spessart</i> |
| DE26B | | | <i>Schweinfurt, Landkreis</i> |
| DE26C | | | <i>Würzburg, Landkreis</i> |
| DE27 | | Schwaben | |
| DE271 | | | <i>Augsburg, Kreisfreie Stadt</i> |
| DE272 | | | <i>Kaufbeuren, Kreisfreie Stadt</i> |
| DE273 | | | <i>Kempten (Allgäu), Kreisfreie Stadt</i> |
| DE274 | | | <i>Memmingen, Kreisfreie Stadt</i> |
| DE275 | | | <i>Aichach-Friedberg</i> |
| DE276 | | | <i>Augsburg, Landkreis</i> |
| DE277 | | | <i>Dillingen a.d. Donau</i> |



| CODE | NUTS 1 | NUTS 2 | NUTS 3 |
|-------|-------------|-----------------------|---|
| DE278 | | | <i>Günzburg</i> |
| DE279 | | | <i>Neu-Ulm</i> |
| DE27A | | | <i>Lindau (Bodensee)</i> |
| DE27B | | | <i>Ostallgäu</i> |
| DE27C | | | <i>Unterallgäu</i> |
| DE27D | | | <i>Donau-Ries</i> |
| DE27E | | | <i>Oberallgäu</i> |
| DE3 | BERLIN | | |
| DE30 | | Berlin | |
| DE300 | | | <i>Berlin</i> |
| DE4 | BRANDENBURG | | |
| DE41 | | Brandenburg - Nordost | |
| DE411 | | | <i>Frankfurt (Oder), Kreisfreie Stadt</i> |
| DE412 | | | <i>Barnim</i> |
| DE413 | | | <i>Märkisch-Oderland</i> |
| DE414 | | | <i>Oberhavel</i> |
| DE415 | | | <i>Oder-Spree</i> |
| DE416 | | | <i>Ostprignitz-Ruppin</i> |
| DE417 | | | <i>Prignitz</i> |
| DE418 | | | <i>Uckermark</i> |
| DE42 | | Brandenburg - Südwest | |
| DE421 | | | <i>Brandenburg an der Havel, Kreisfreie Stadt</i> |
| DE422 | | | <i>Cottbus, Kreisfreie Stadt</i> |
| DE423 | | | <i>Potsdam, Kreisfreie Stadt</i> |
| DE424 | | | <i>Dahme-Spreewald</i> |
| DE425 | | | <i>Elbe-Elster</i> |
| DE426 | | | <i>Havelland</i> |
| DE427 | | | <i>Oberspreewald-Lausitz</i> |
| DE428 | | | <i>Potsdam-Mittelmark</i> |
| DE429 | | | <i>Spree-Neiße</i> |
| DE42A | | | <i>Teltow-Fläming</i> |
| DE5 | BREMEN | | |
| DE50 | | Bremen | |
| DE501 | | | <i>Bremen, Kreisfreie Stadt</i> |
| DE502 | | | <i>Bremerhaven, Kreisfreie Stadt</i> |
| DE6 | HAMBURG | | |
| DE60 | | Hamburg | |



| CODE | NUTS 1 | NUTS 2 | NUTS 3 |
|-------|------------------------|------------------------|-------------------------------------|
| DE600 | | | Hamburg |
| DE7 | HESEN | | |
| DE71 | | Darmstadt | |
| DE711 | | | Darmstadt, Kreisfreie Stadt |
| DE712 | | | Frankfurt am Main, Kreisfreie Stadt |
| DE713 | | | Offenbach am Main, Kreisfreie Stadt |
| DE714 | | | Wiesbaden, Kreisfreie Stadt |
| DE715 | | | Bergstraße |
| DE716 | | | Darmstadt-Dieburg |
| DE717 | | | Groß-Gerau |
| DE718 | | | Hochtaunuskreis |
| DE719 | | | Main-Kinzig-Kreis |
| DE71A | | | Main-Taunus-Kreis |
| DE71B | | | Odenwaldkreis |
| DE71C | | | Offenbach, Landkreis |
| DE71D | | | Rheingau-Taunus-Kreis |
| DE71E | | | Wetteraukreis |
| DE72 | | Gießen | |
| DE721 | | | Gießen, Landkreis |
| DE722 | | | Lahn-Dill-Kreis |
| DE723 | | | Limburg-Weilburg |
| DE724 | | | Marburg-Biedenkopf |
| DE725 | | | Vogelsbergkreis |
| DE73 | | Kassel | |
| DE731 | | | Kassel, Kreisfreie Stadt |
| DE732 | | | Fulda |
| DE733 | | | Hersfeld-Rotenburg |
| DE734 | | | Kassel, Landkreis |
| DE735 | | | Schwalm-Eder-Kreis |
| DE736 | | | Waldeck-Frankenberg |
| DE737 | | | Werra-Meißner-Kreis |
| DE8 | MECKLENBURG-VORPOMMERN | | |
| DE80 | | Mecklenburg-Vorpommern | |
| DE801 | | | Greifswald, Kreisfreie Stadt |
| DE802 | | | Neubrandenburg, Kreisfreie Stadt |
| DE803 | | | Rostock, Kreisfreie Stadt |
| DE804 | | | Schwerin, Kreisfreie Stadt |



| CODE | NUTS 1 | NUTS 2 | NUTS 3 |
|-------|---------------|--------------|---------------------------------------|
| DE805 | | | <i>Stralsund, Kreisfreie Stadt</i> |
| DE806 | | | <i>Wismar, Kreisfreie Stadt</i> |
| DE807 | | | <i>Bad Doberan</i> |
| DE808 | | | <i>Demmin</i> |
| DE809 | | | <i>Güstrow</i> |
| DE80A | | | <i>Ludwigslust</i> |
| DE80B | | | <i>Mecklenburg-Strelitz</i> |
| DE80C | | | <i>Müritz</i> |
| DE80D | | | <i>Nordvorpommern</i> |
| DE80E | | | <i>Nordwestmecklenburg</i> |
| DE80F | | | <i>Ostvorpommern</i> |
| DE80G | | | <i>Parchim</i> |
| DE80H | | | <i>Rügen</i> |
| DE80I | | | <i>Uecker-Randow</i> |
| DE9 | NIEDERSACHSEN | | |
| DE91 | | Braunschweig | |
| DE911 | | | <i>Braunschweig, Kreisfreie Stadt</i> |
| DE912 | | | <i>Salzgitter, Kreisfreie Stadt</i> |
| DE913 | | | <i>Wolfsburg, Kreisfreie Stadt</i> |
| DE914 | | | <i>Gifhorn</i> |
| DE915 | | | <i>Göttingen</i> |
| DE916 | | | <i>Goslar</i> |
| DE917 | | | <i>Helmstedt</i> |
| DE918 | | | <i>Northeim</i> |
| DE919 | | | <i>Osterode am Harz</i> |
| DE91A | | | <i>Peine</i> |
| DE91B | | | <i>Wolfenbüttel</i> |
| DE92 | | Hannover | |
| DE922 | | | <i>Diepholz</i> |
| DE923 | | | <i>Hamel-Pyrmont</i> |
| DE925 | | | <i>Hildesheim</i> |
| DE926 | | | <i>Holz Minden</i> |
| DE927 | | | <i>Nienburg (Weser)</i> |
| DE928 | | | <i>Schaumburg</i> |
| DE929 | | | <i>Region Hannover</i> |
| DE93 | | Lüneburg | |
| DE931 | | | <i>Celle</i> |



| CODE | NUTS 1 | NUTS 2 | NUTS 3 |
|-------|---------------------|------------|---|
| DE932 | | | Cuxhaven |
| DE933 | | | Harburg |
| DE934 | | | Lüchow-Dannenberg |
| DE935 | | | Lüneburg, Landkreis |
| DE936 | | | Osterholz |
| DE937 | | | Rotenburg (Wümme) |
| DE938 | | | Soltau-Fallingbostal |
| DE939 | | | Stade |
| DE93A | | | Uelzen |
| DE93B | | | Verden |
| DE94 | | Weser-Ems | |
| DE941 | | | Delmenhorst, Kreisfreie Stadt |
| DE942 | | | Emden, Kreisfreie Stadt |
| DE943 | | | Oldenburg (Oldenburg), Kreisfreie Stadt |
| DE944 | | | Osnabrück, Kreisfreie Stadt |
| DE945 | | | Wilhelmshaven, Kreisfreie Stadt |
| DE946 | | | Ammerland |
| DE947 | | | Aurich |
| DE948 | | | Cloppenburg |
| DE949 | | | Emsland |
| DE94A | | | Friesland (D) |
| DE94B | | | Grafschaft Bentheim |
| DE94C | | | Leer |
| DE94D | | | Oldenburg, Landkreis |
| DE94E | | | Osnabrück, Landkreis |
| DE94F | | | Vechta |
| DE94G | | | Wesermarsch |
| DE94H | | | Wittmund |
| DEA | NORDRHEIN-WESTFALEN | | |
| DEA1 | | Düsseldorf | |
| DEA11 | | | Düsseldorf, Kreisfreie Stadt |
| DEA12 | | | Duisburg, Kreisfreie Stadt |
| DEA13 | | | Essen, Kreisfreie Stadt |
| DEA14 | | | Krefeld, Kreisfreie Stadt |
| DEA15 | | | Mönchengladbach, Kreisfreie Stadt |
| DEA16 | | | Mülheim an der Ruhr, Kreisfreie Stadt |
| DEA17 | | | Oberhausen, Kreisfreie Stadt |



| CODE | NUTS 1 | NUTS 2 | NUTS 3 |
|-------|--------|---------|--|
| DEA18 | | | <i>Remscheid, Kreisfreie Stadt</i> |
| DEA19 | | | <i>Solingen, Kreisfreie Stadt</i> |
| DEA1A | | | <i>Wuppertal, Kreisfreie Stadt</i> |
| DEA1B | | | <i>Kleve</i> |
| DEA1C | | | <i>Mettmann</i> |
| DEA1D | | | <i>Rhein-Kreis Neuss</i> |
| DEA1E | | | <i>Viersen</i> |
| DEA1F | | | <i>Wesel</i> |
| DEA2 | | Köln | |
| DEA21 | | | <i>Aachen, Kreisfreie Stadt</i> |
| DEA22 | | | <i>Bonn, Kreisfreie Stadt</i> |
| DEA23 | | | <i>Köln, Kreisfreie Stadt</i> |
| DEA24 | | | <i>Leverkusen, Kreisfreie Stadt</i> |
| DEA25 | | | <i>Aachen, Kreis</i> |
| DEA26 | | | <i>Düren</i> |
| DEA27 | | | <i>Rhein-Erft-Kreis</i> |
| DEA28 | | | <i>Euskirchen</i> |
| DEA29 | | | <i>Heinsberg</i> |
| DEA2A | | | <i>Oberbergischer Kreis</i> |
| DEA2B | | | <i>Rheinisch-Bergischer Kreis</i> |
| DEA2C | | | <i>Rhein-Sieg-Kreis</i> |
| DEA3 | | Münster | |
| DEA31 | | | <i>Bottrop, Kreisfreie Stadt</i> |
| DEA32 | | | <i>Gelsenkirchen, Kreisfreie Stadt</i> |
| DEA33 | | | <i>Münster, Kreisfreie Stadt</i> |
| DEA34 | | | <i>Borken</i> |
| DEA35 | | | <i>Coesfeld</i> |
| DEA36 | | | <i>Recklinghausen</i> |
| DEA37 | | | <i>Steinfurt</i> |
| DEA38 | | | <i>Warendorf</i> |
| DEA4 | | Detmold | |
| DEA41 | | | <i>Bielefeld, Kreisfreie Stadt</i> |
| DEA42 | | | <i>Gütersloh</i> |
| DEA43 | | | <i>Herford</i> |
| DEA44 | | | <i>Höxter</i> |
| DEA45 | | | <i>Lippe</i> |
| DEA46 | | | <i>Minden-Lübbecke</i> |



| CODE | NUTS 1 | NUTS 2 | NUTS 3 |
|-------|-----------------|-------------------|--|
| DEA47 | | | <i>Paderborn</i> |
| DEA5 | | Arnsberg | |
| DEA51 | | | <i>Bochum, Kreisfreie Stadt</i> |
| DEA52 | | | <i>Dortmund, Kreisfreie Stadt</i> |
| DEA53 | | | <i>Hagen, Kreisfreie Stadt</i> |
| DEA54 | | | <i>Hamm, Kreisfreie Stadt</i> |
| DEA55 | | | <i>Herne, Kreisfreie Stadt</i> |
| DEA56 | | | <i>Ennepe-Ruhr-Kreis</i> |
| DEA57 | | | <i>Hochsauerlandkreis</i> |
| DEA58 | | | <i>Märkischer Kreis</i> |
| DEA59 | | | <i>Olpe</i> |
| DEA5A | | | <i>Siegen-Wittgenstein</i> |
| DEA5B | | | <i>Soest</i> |
| DEA5C | | | <i>Unna</i> |
| DEB | RHEINLAND-PFALZ | | |
| DEB1 | | Koblenz | |
| DEB11 | | | <i>Koblenz, Kreisfreie Stadt</i> |
| DEB12 | | | <i>Ahrweiler</i> |
| DEB13 | | | <i>Altenkirchen (Westerwald)</i> |
| DEB14 | | | <i>Bad Kreuznach</i> |
| DEB15 | | | <i>Birkenfeld</i> |
| DEB16 | | | <i>Cochem-Zell</i> |
| DEB17 | | | <i>Mayen-Koblenz</i> |
| DEB18 | | | <i>Neuwied</i> |
| DEB19 | | | <i>Rhein-Hunsrück-Kreis</i> |
| DEB1A | | | <i>Rhein-Lahn-Kreis</i> |
| DEB1B | | | <i>Westerwaldkreis</i> |
| DEB2 | | Trier | |
| DEB21 | | | <i>Trier, Kreisfreie Stadt</i> |
| DEB22 | | | <i>Berncastel-Wittlich</i> |
| DEB23 | | | <i>Bitburg-Prüm</i> |
| DEB24 | | | <i>Daun</i> |
| DEB25 | | | <i>Trier-Saarburg</i> |
| DEB3 | | Rheinhessen-Pfalz | |
| DEB31 | | | <i>Frankenthal (Pfalz), Kreisfreie Stadt</i> |
| DEB32 | | | <i>Kaiserslautern, Kreisfreie Stadt</i> |
| DEB33 | | | <i>Landau in der Pfalz, Kreisfreie Stadt</i> |



| CODE | NUTS 1 | NUTS 2 | NUTS 3 |
|-------|----------|----------|--|
| DEB34 | | | Ludwigshafen am Rhein, Kreisfreie Stadt |
| DEB35 | | | Mainz, Kreisfreie Stadt |
| DEB36 | | | Neustadt an der Weinstraße, Kreisfreie Stadt |
| DEB37 | | | Pirmasens, Kreisfreie Stadt |
| DEB38 | | | Speyer, Kreisfreie Stadt |
| DEB39 | | | Worms, Kreisfreie Stadt |
| DEB3A | | | Zweibrücken, Kreisfreie Stadt |
| DEB3B | | | Alzey-Worms |
| DEB3C | | | Bad Dürkheim |
| DEB3D | | | Donnersbergkreis |
| DEB3E | | | Germersheim |
| DEB3F | | | Kaiserslautern, Landkreis |
| DEB3G | | | Kusel |
| DEB3H | | | Südliche Weinstraße |
| DEB3I | | | Rhein-Pfalz-Kreis |
| DEB3J | | | Mainz-Bingen |
| DEB3K | | | Südwestpfalz |
| DEC | SAARLAND | | |
| DEC0 | | Saarland | |
| DEC01 | | | Stadtverband Saarbrücken |
| DEC02 | | | Merzig-Wadern |
| DEC03 | | | Neunkirchen |
| DEC04 | | | Saarlouis |
| DEC05 | | | Saarpfalz-Kreis |
| DEC06 | | | St. Wendel |
| DED | SACHSEN | | |
| DED1 | | Chemnitz | |
| DED11 | | | Chemnitz, Kreisfreie Stadt |
| DED12 | | | Plauen, Kreisfreie Stadt |
| DED13 | | | Zwickau, Kreisfreie Stadt |
| DED14 | | | Annaberg |
| DED15 | | | Chemnitzer Land |
| DED16 | | | Freiberg |
| DED17 | | | Vogtlandkreis |
| DED18 | | | Mittlerer Erzgebirgskreis |
| DED19 | | | Mittweida |
| DED1A | | | Stollberg |



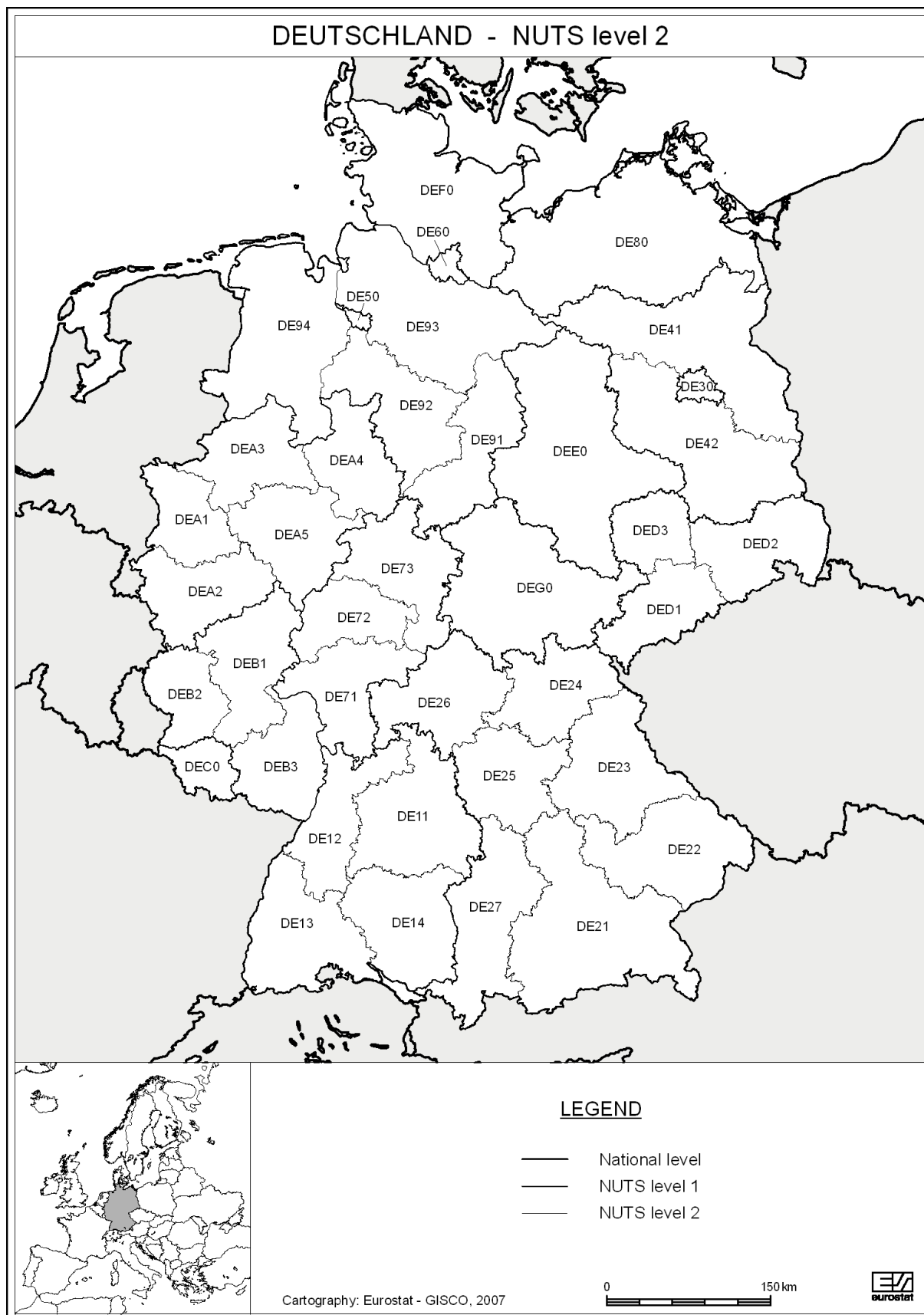
| CODE | NUTS 1 | NUTS 2 | NUTS 3 |
|-------|----------------|----------------|--|
| DED1B | | | <i>Aue-Schwarzenberg</i> |
| DED1C | | | <i>Zwickauer Land</i> |
| DED2 | | Dresden | |
| DED21 | | | <i>Dresden, Kreisfreie Stadt</i> |
| DED22 | | | <i>Görlitz, Kreisfreie Stadt</i> |
| DED23 | | | <i>Hoyerswerda, Kreisfreie Stadt</i> |
| DED24 | | | <i>Bautzen</i> |
| DED25 | | | <i>Meißen</i> |
| DED26 | | | <i>Niederschlesischer Oberlausitzkreis</i> |
| DED27 | | | <i>Riesa-Großenhain</i> |
| DED28 | | | <i>Löbau-Zittau</i> |
| DED29 | | | <i>Sächsische Schweiz</i> |
| DED2A | | | <i>Weißeritzkreis</i> |
| DED2B | | | <i>Kamenz</i> |
| DED3 | | Leipzig | |
| DED31 | | | <i>Leipzig, Kreisfreie Stadt</i> |
| DED32 | | | <i>Delitzsch</i> |
| DED33 | | | <i>Döbeln</i> |
| DED34 | | | <i>Leipziger Land</i> |
| DED35 | | | <i>Muldentalkreis</i> |
| DED36 | | | <i>Torgau-Oschatz</i> |
| DEE | SACHSEN-ANHALT | | |
| DEE0 | | Sachsen-Anhalt | |
| DEE01 | | | <i>Dessau-Roßlau, Kreisfreie Stadt</i> |
| DEE02 | | | <i>Halle (Saale), Kreisfreie Stadt</i> |
| DEE03 | | | <i>Magdeburg, Kreisfreie Stadt</i> |
| DEE04 | | | <i>Altmarkkreis Salzwedel</i> |
| DEE05 | | | <i>Anhalt-Bitterfeld</i> |
| DEE06 | | | <i>Jerichower Land</i> |
| DEE07 | | | <i>Börde</i> |
| DEE08 | | | <i>Burgenland (D)</i> |
| DEE09 | | | <i>Harz</i> |
| DEE0A | | | <i>Mansfeld-Südharz</i> |
| DEE0B | | | <i>Saalekreis</i> |
| DEE0C | | | <i>Salzland</i> |
| DEE0D | | | <i>Stendal</i> |
| DEE0E | | | <i>Wittenberg</i> |

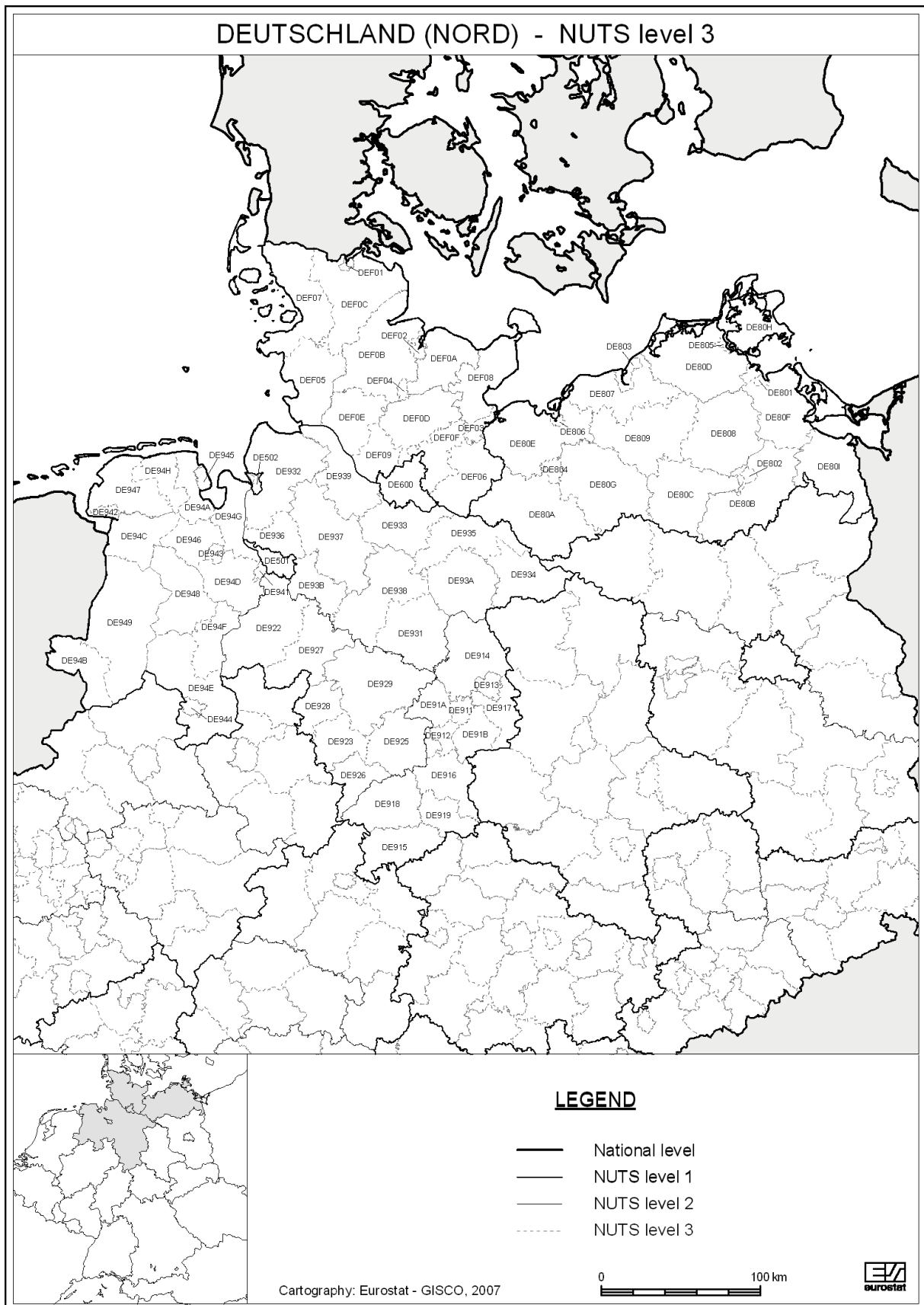


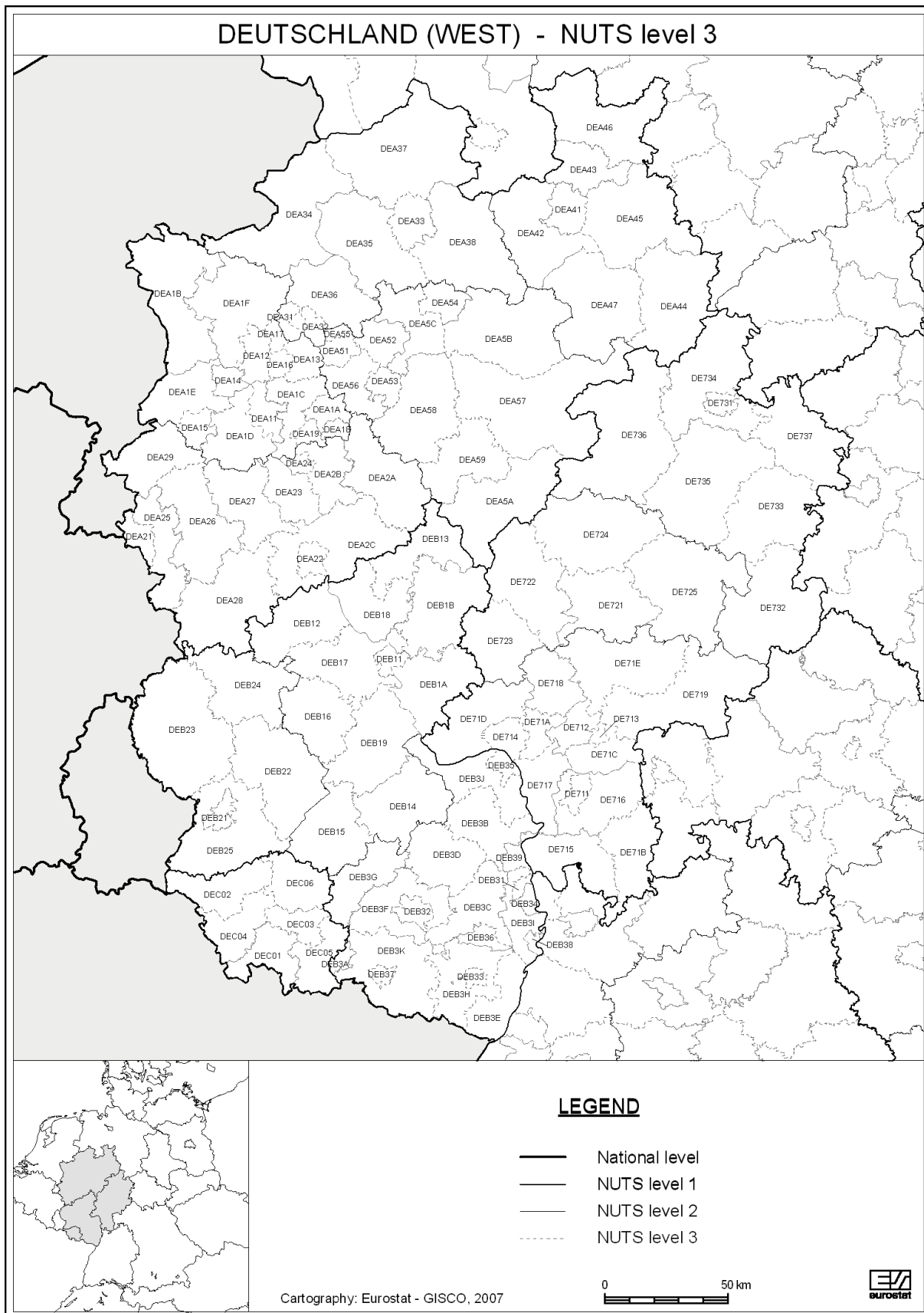
| CODE | NUTS 1 | NUTS 2 | NUTS 3 |
|-------|--------------------|--------------------|-------------------------------------|
| DEF | SCHLESWIG-HOLSTEIN | | |
| DEF0 | | Schleswig-Holstein | |
| DEF01 | | | <i>Flensburg, Kreisfreie Stadt</i> |
| DEF02 | | | <i>Kiel, Kreisfreie Stadt</i> |
| DEF03 | | | <i>Lübeck, Kreisfreie Stadt</i> |
| DEF04 | | | <i>Neumünster, Kreisfreie Stadt</i> |
| DEF05 | | | <i>Dithmarschen</i> |
| DEF06 | | | <i>Herzogtum Lauenburg</i> |
| DEF07 | | | <i>Nordfriesland</i> |
| DEF08 | | | <i>Ostholstein</i> |
| DEF09 | | | <i>Pinneberg</i> |
| DEF0A | | | <i>Plön</i> |
| DEF0B | | | <i>Rendsburg-Eckernförde</i> |
| DEF0C | | | <i>Schleswig-Flensburg</i> |
| DEF0D | | | <i>Segeberg</i> |
| DEF0E | | | <i>Steinburg</i> |
| DEF0F | | | <i>Stormarn</i> |
| DEG | THÜRINGEN | | |
| DEG0 | | Thüringen | |
| DEG01 | | | <i>Erfurt, Kreisfreie Stadt</i> |
| DEG02 | | | <i>Gera, Kreisfreie Stadt</i> |
| DEG03 | | | <i>Jena, Kreisfreie Stadt</i> |
| DEG04 | | | <i>Suhl, Kreisfreie Stadt</i> |
| DEG05 | | | <i>Weimar, Kreisfreie Stadt</i> |
| DEG06 | | | <i>Eichsfeld</i> |
| DEG07 | | | <i>Nordhausen</i> |
| DEG09 | | | <i>Unstrut-Hainich-Kreis</i> |
| DEG0A | | | <i>Kyffhäuserkreis</i> |
| DEG0B | | | <i>Schmalkalden-Meiningen</i> |
| DEG0C | | | <i>Gotha</i> |
| DEG0D | | | <i>Sömmerda</i> |
| DEG0E | | | <i>Hildburghausen</i> |
| DEG0F | | | <i>Ilm-Kreis</i> |
| DEG0G | | | <i>Weimarer Land</i> |
| DEG0H | | | <i>Sonneberg</i> |
| DEG0I | | | <i>Saalfeld-Rudolstadt</i> |
| DEG0J | | | <i>Saale-Holzland-Kreis</i> |



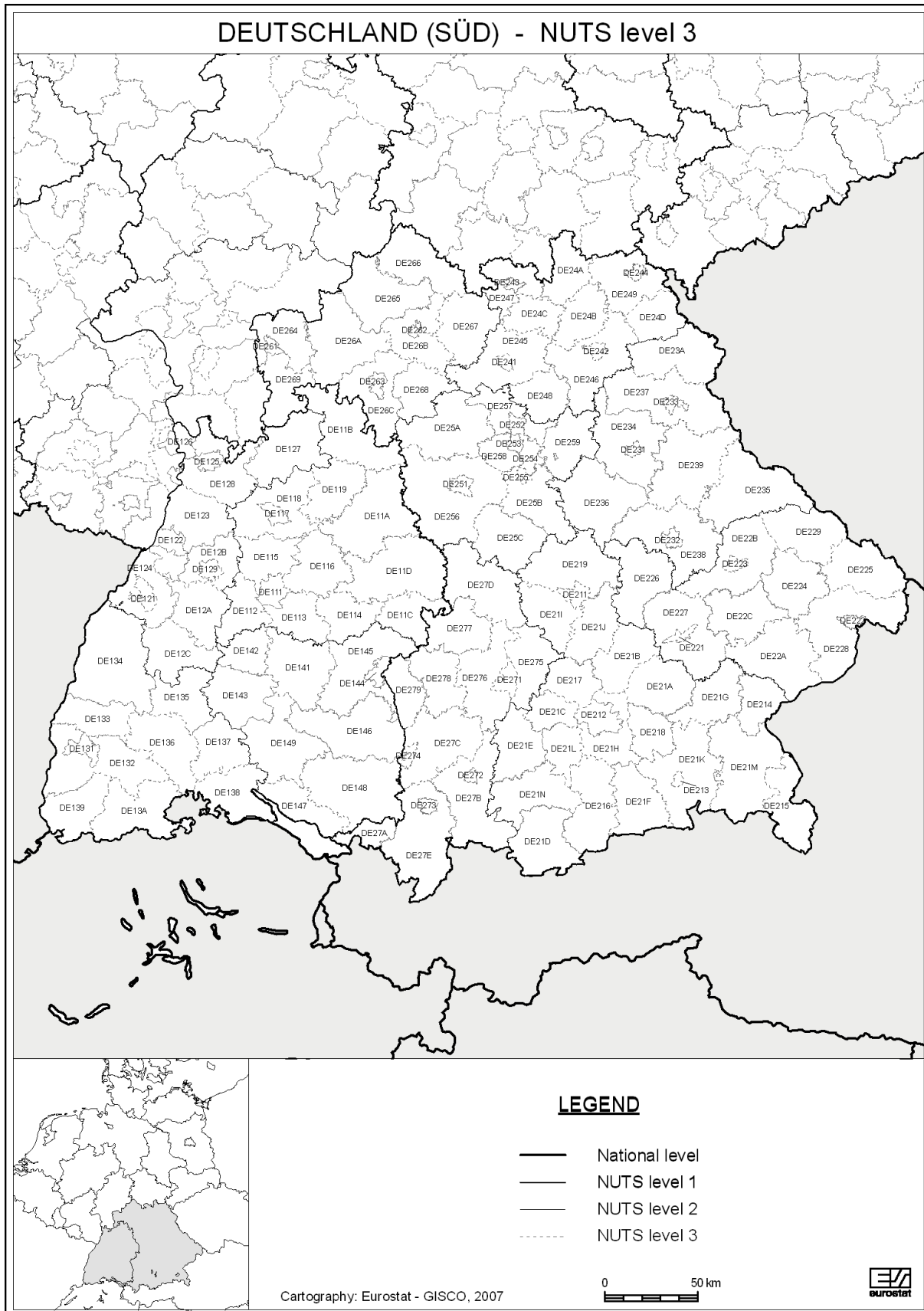
| CODE | NUTS 1 | NUTS 2 | NUTS 3 |
|-------|-------------|-------------|-----------------------------------|
| DEG0K | | | <i>Saale-Orla-Kreis</i> |
| DEG0L | | | <i>Greiz</i> |
| DEG0M | | | <i>Altenburger Land</i> |
| DEG0N | | | <i>Eisenach, Kreisfreie Stadt</i> |
| DEG0P | | | <i>Wartburgkreis</i> |
| DEZ | EXTRA-REGIO | | |
| DEZZ | | Extra-Regio | |
| DEZZZ | | | <i>Extra-Regio</i> |







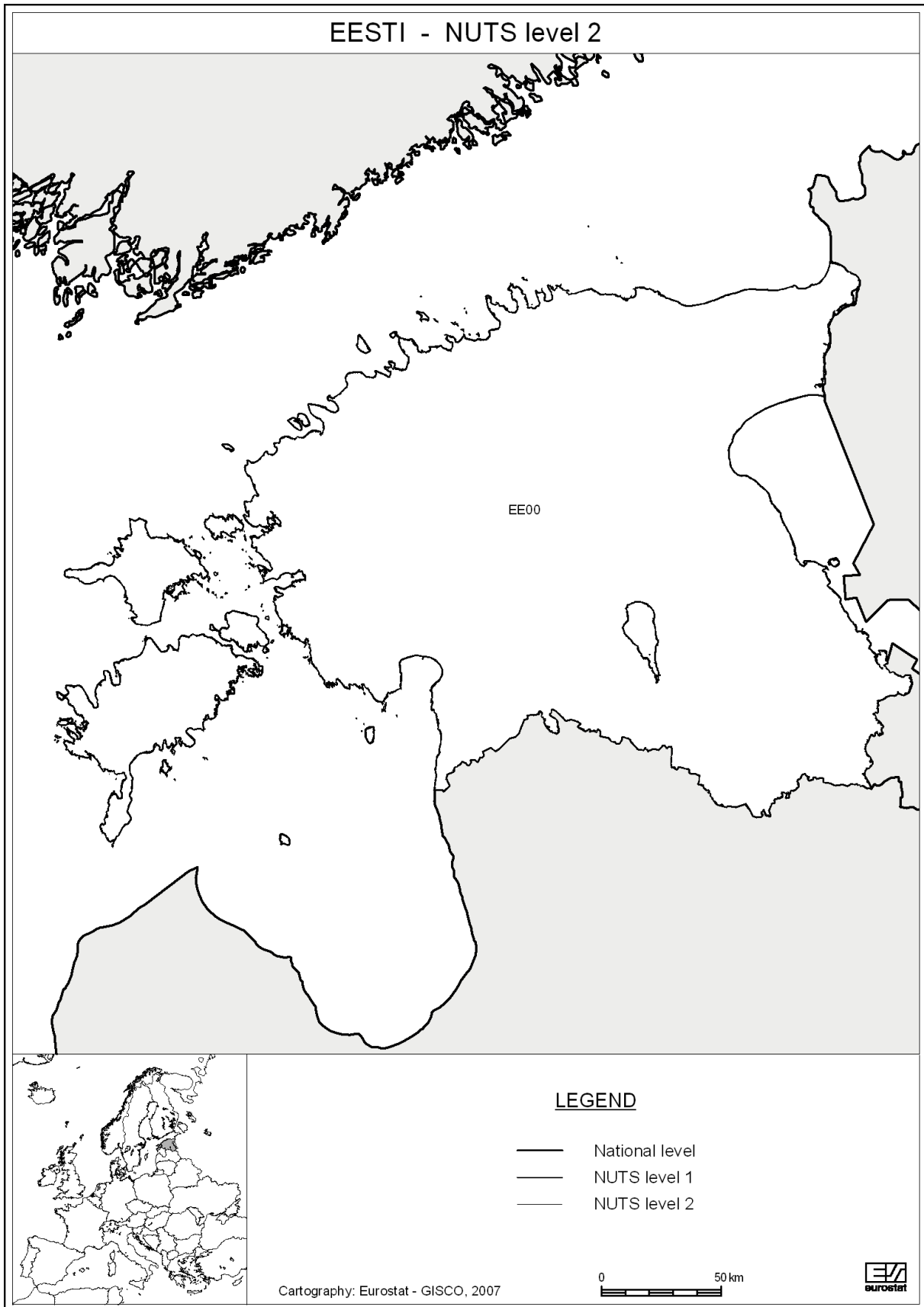


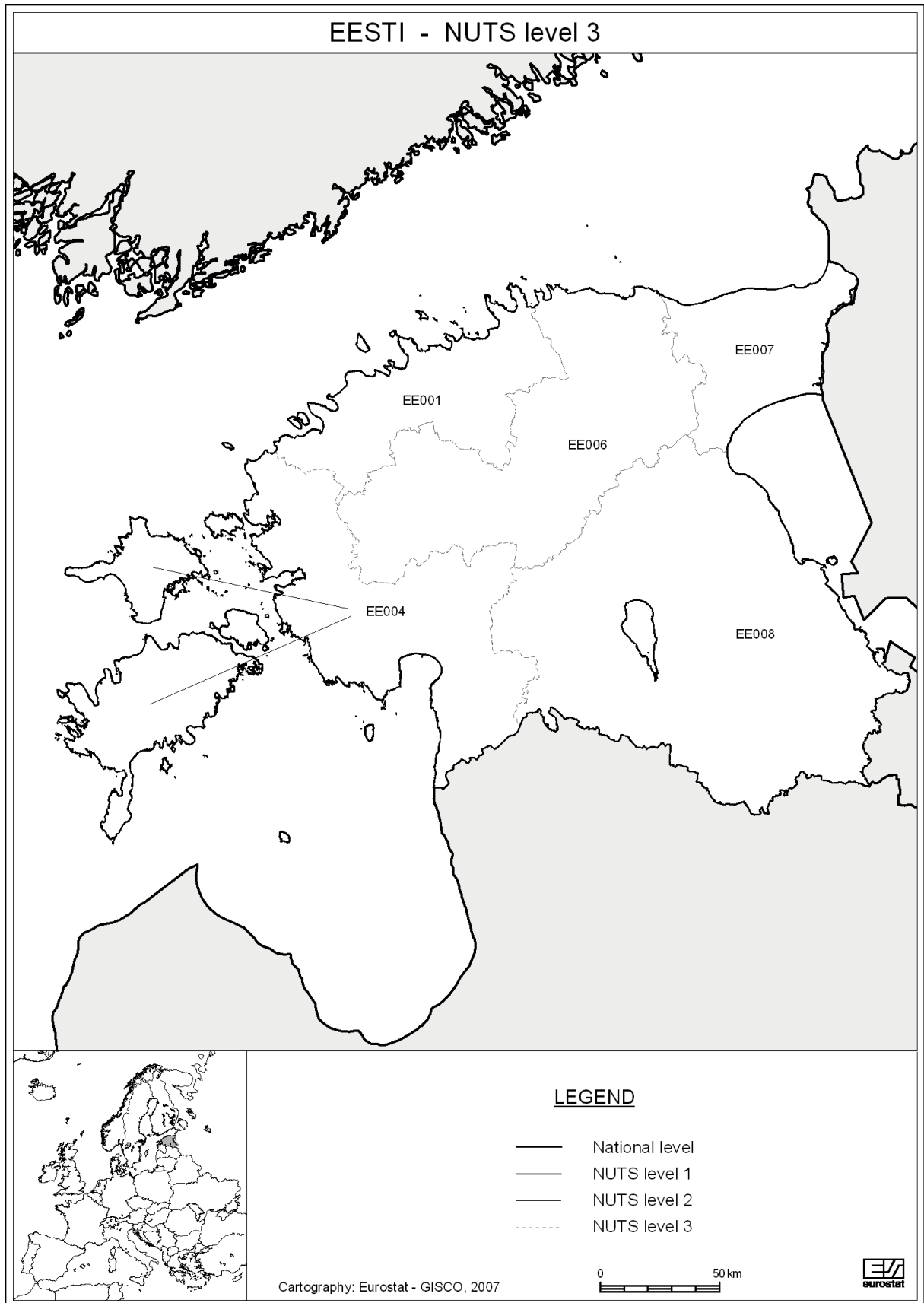




EESTI

| CODE | NUTS 1 | NUTS 2 | NUTS 3 |
|-------|-------------|-------------|--------------------|
| EE | | | |
| EE0 | EESTI | | |
| EE00 | | Eesti | |
| EE001 | | | <i>Põhja-Eesti</i> |
| EE004 | | | <i>Lääne-Eesti</i> |
| EE006 | | | <i>Kesk-Eesti</i> |
| EE007 | | | <i>Kirde-Eesti</i> |
| EE008 | | | <i>Lõuna-Eesti</i> |
| EEZ | EXTRA-REGIO | | |
| EEZZ | | Extra-Regio | |
| EEZZZ | | | <i>Extra-Regio</i> |

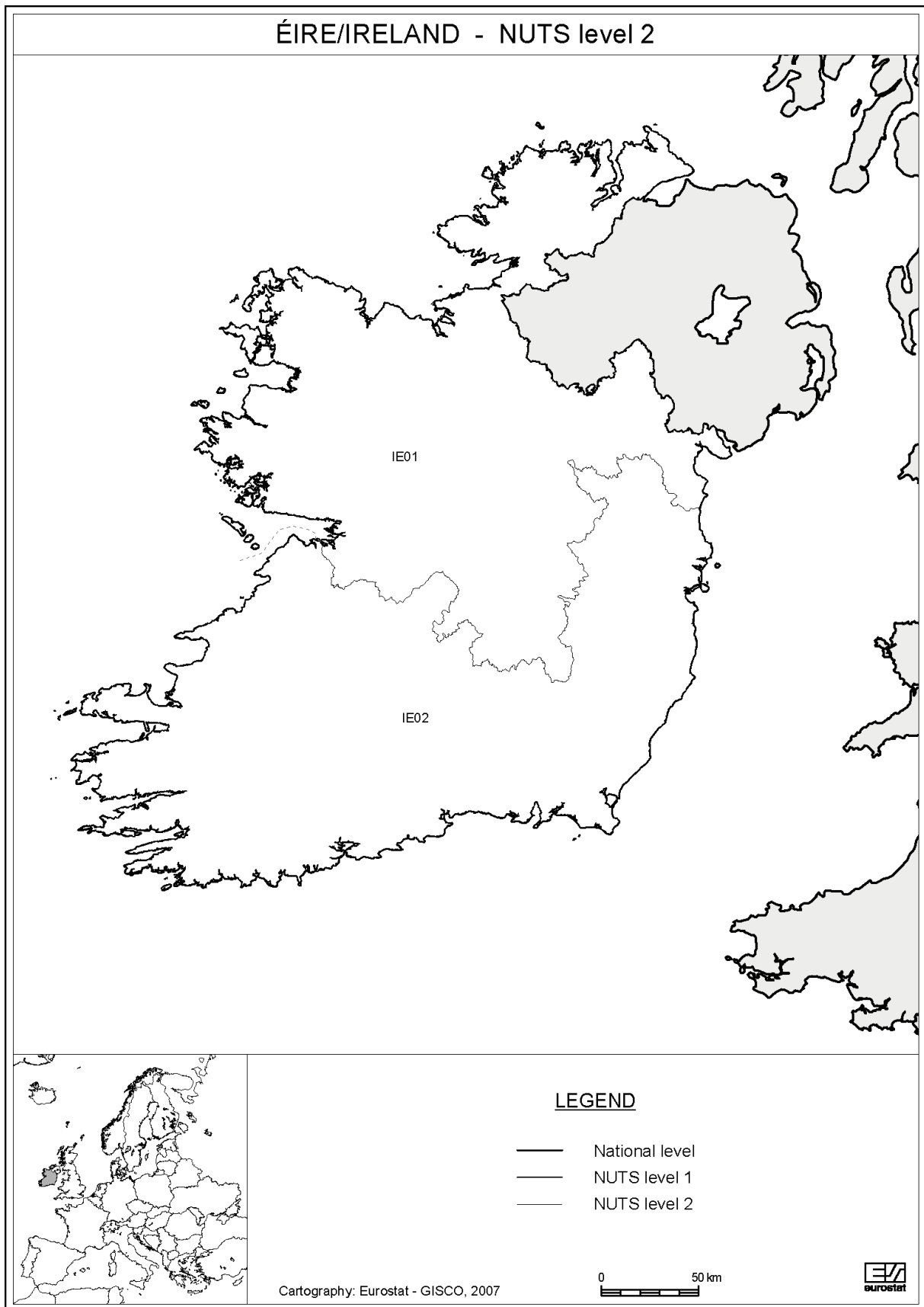


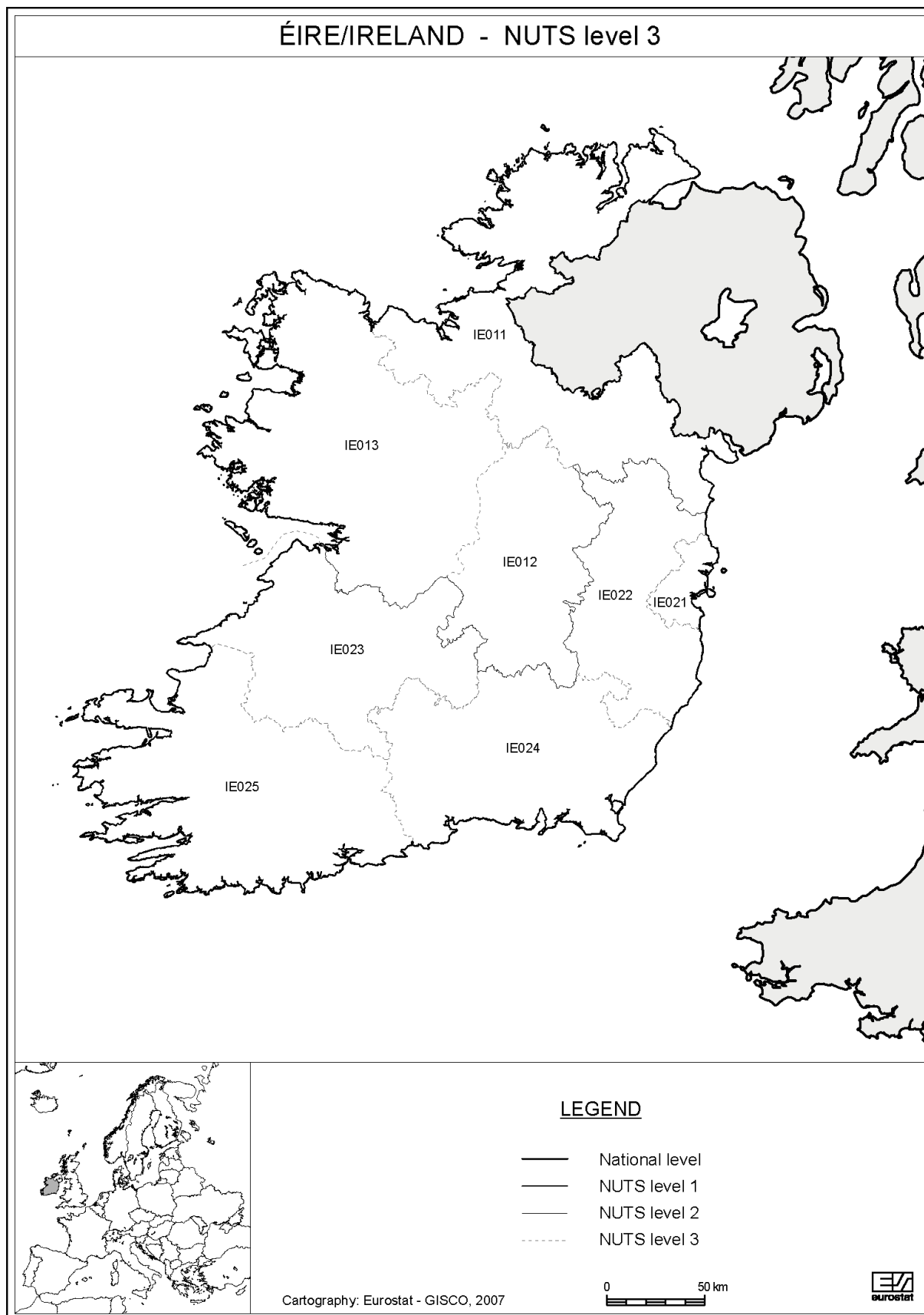




ÉIRE / IRELAND

| CODE | NUTS 1 | NUTS 2 | NUTS 3 |
|-------|-------------|-----------------------------|-------------------------|
| IE | | | |
| IE0 | IRELAND | | |
| IE01 | | Border, Midland and Western | |
| IE011 | | | <i>Border</i> |
| IE012 | | | <i>Midland</i> |
| IE013 | | | <i>West</i> |
| IE02 | | Southern and Eastern | |
| IE021 | | | <i>Dublin</i> |
| IE022 | | | <i>Mid-East</i> |
| IE023 | | | <i>Mid-West</i> |
| IE024 | | | <i>South-East (IRL)</i> |
| IE025 | | | <i>South-West (IRL)</i> |
| IEZ | EXTRA-REGIO | | |
| IEZZ | | Extra-Regio | |
| IEZZZ | | | <i>Extra-Regio</i> |







ΕΛΛΑΔΑ

| CODE | NUTS 1 | NUTS 2 | NUTS 3 |
|-------|-----------------|----------------------------|-------------|
| GR | | | |
| GR1 | ΒΟΡΕΙΑ ΕΛΛΑΔΑ | | |
| GR11 | | Ανατολική Μακεδονία, Θράκη | |
| GR111 | | | Έβρος |
| GR112 | | | Ξάνθη |
| GR113 | | | Ροδόπη |
| GR114 | | | Δράμα |
| GR115 | | | Καβάλα |
| GR12 | | Κεντρική Μακεδονία | |
| GR121 | | | Ημαθία |
| GR122 | | | Θεσσαλονίκη |
| GR123 | | | Κιλκίς |
| GR124 | | | Πέλλα |
| GR125 | | | Πιερία |
| GR126 | | | Σέρρες |
| GR127 | | | Χαλκιδική |
| GR13 | | Δυτική Μακεδονία | |
| GR131 | | | Γρεβενά |
| GR132 | | | Καστοριά |
| GR133 | | | Κοζάνη |
| GR134 | | | Φλώρινα |
| GR14 | | Θεσσαλία | |
| GR141 | | | Καρδίτσα |
| GR142 | | | Λάρισα |
| GR143 | | | Μαγνησία |
| GR144 | | | Τρίκαλα |
| GR2 | ΚΕΝΤΡΙΚΗ ΕΛΛΑΔΑ | | |
| GR21 | | Ήπειρος | |
| GR211 | | | Άρτα |
| GR212 | | | Θεσπρωτία |
| GR213 | | | Ιωάννινα |
| GR214 | | | Πρέβεζα |
| GR22 | | Ιόνια Νησιά | |
| GR221 | | | Ζάκυνθος |
| GR222 | | | Κέρκυρα |
| GR223 | | | Κεφαλληνία |



| CODE | NUTS 1 | NUTS 2 | NUTS 3 |
|-------|----------------------|---------------|-----------------|
| GR224 | | | Λευκάδα |
| GR23 | | Δυτική Ελλάδα | |
| GR231 | | | Αιτωλοακαρνανία |
| GR232 | | | Αχαΐα |
| GR233 | | | Ηλεία |
| GR24 | | Στερεά Ελλάδα | |
| GR241 | | | Βοιωτία |
| GR242 | | | Εύβοια |
| GR243 | | | Ευρυτανία |
| GR244 | | | Φθιώτιδα |
| GR245 | | | Φωκίδα |
| GR25 | | Πελοπόννησος | |
| GR251 | | | Αργολίδα |
| GR252 | | | Αρκαδία |
| GR253 | | | Κορινθία |
| GR254 | | | Λακωνία |
| GR255 | | | Μεσσηνία |
| GR3 | ΑΤΤΙΚΗ | | |
| GR30 | | Αττική | |
| GR300 | | | Αττική |
| GR4 | ΝΗΣΙΑ ΑΙΓΑΙΟΥ, ΚΡΗΤΗ | | |
| GR41 | | Βόρειο Αιγαίο | |
| GR411 | | | Λέσβος |
| GR412 | | | Σάμος |
| GR413 | | | Χίος |
| GR42 | | Νότιο Αιγαίο | |
| GR421 | | | Δωδεκάνησος |
| GR422 | | | Κυκλάδες |
| GR43 | | Κρήτη | |
| GR431 | | | Ηράκλειο |
| GR432 | | | Λασιθί |
| GR433 | | | Ρεθύμνη |
| GR434 | | | Χανιά |
| GRZ | EXTRA-REGIO | | |
| GRZZ | | Extra-Regio | |
| GRZZZ | | | Extra-Regio |

ELLADA¹¹

| CODE | NUTS 1 | NUTS 2 | NUTS 3 |
|-------|-----------------|-----------------------------|---------------------|
| GR1 | VOREIA ELLADA | | |
| GR11 | | Anatoliki Makedonia, Thraki | |
| GR111 | | | <i>Evros</i> |
| GR112 | | | <i>Xanthi</i> |
| GR113 | | | <i>Rodopi</i> |
| GR114 | | | <i>Drama</i> |
| GR115 | | | <i>Kavala</i> |
| GR12 | | Kentriki Makedonia | |
| GR121 | | | <i>Imathia</i> |
| GR122 | | | <i>Thessaloniki</i> |
| GR123 | | | <i>Kilkis</i> |
| GR124 | | | <i>Pella</i> |
| GR125 | | | <i>Pieria</i> |
| GR126 | | | <i>Serres</i> |
| GR127 | | | <i>Chalkidiki</i> |
| GR13 | | Dytiki Makedonia | |
| GR131 | | | <i>Grevena</i> |
| GR132 | | | <i>Kastoria</i> |
| GR133 | | | <i>Kozani</i> |
| GR134 | | | <i>Florina</i> |
| GR14 | | Thessalia | |
| GR141 | | | <i>Karditsa</i> |
| GR142 | | | <i>Larisa</i> |
| GR143 | | | <i>Magnisia</i> |
| GR144 | | | <i>Trikala</i> |
| GR2 | KENTRIKI ELLADA | | |
| GR21 | | Ipeiros | |
| GR211 | | | <i>Arta</i> |
| GR212 | | | <i>Thesprotia</i> |
| GR213 | | | <i>Ioannina</i> |
| GR214 | | | <i>Preveza</i> |
| GR22 | | Ionia Nisia | |
| GR221 | | | <i>Zakynthos</i> |
| GR222 | | | <i>Kerkyra</i> |
| GR223 | | | <i>Kefallinia</i> |

¹¹ The version in Latin characters is not official. It is included here only for the sake of comprehension.



| CODE | NUTS 1 | NUTS 2 | NUTS 3 |
|-------|----------------------|----------------|------------------------|
| GR224 | | | <i>Lefkada</i> |
| GR23 | | Dytiki Ellada | |
| GR231 | | | <i>Aitoloakarnania</i> |
| GR232 | | | <i>Achaia</i> |
| GR233 | | | <i>Ileia</i> |
| GR24 | | Stereia Ellada | |
| GR241 | | | <i>Voiotia</i> |
| GR242 | | | <i>Evvoia</i> |
| GR243 | | | <i>Evrytania</i> |
| GR244 | | | <i>Fthiotida</i> |
| GR245 | | | <i>Fokida</i> |
| GR25 | | Peloponnisos | |
| GR251 | | | <i>Argolida</i> |
| GR252 | | | <i>Arkadia</i> |
| GR253 | | | <i>Korinthia</i> |
| GR254 | | | <i>Lakonia</i> |
| GR255 | | | <i>Messinia</i> |
| GR3 | ATTIKI | | |
| GR30 | | Attiki | |
| GR300 | | | <i>Attiki</i> |
| GR4 | NISIA AIGAIΟΥ, KRITI | | |
| GR41 | | Voreio Aigaio | |
| GR411 | | | <i>Lesvos</i> |
| GR412 | | | <i>Samos</i> |
| GR413 | | | <i>Chios</i> |
| GR42 | | Notio Aigaio | |
| GR421 | | | <i>Dodekanisos</i> |
| GR422 | | | <i>Kyklades</i> |
| GR43 | | Kriti | |
| GR431 | | | <i>Irakleio</i> |
| GR432 | | | <i>Lasithi</i> |
| GR433 | | | <i>Rethymni</i> |
| GR434 | | | <i>Chania</i> |
| GRZ | EXTRA-REGIO | | |
| GRZZ | | Extra-Regio | |
| GRZZZ | | | <i>Extra-Regio</i> |







ESPAÑA

| CODE | NUTS 1 | NUTS 2 | NUTS 3 |
|-------|---------------------|----------------------------|-------------------|
| ES | | | |
| ES1 | NOROESTE | | |
| ES11 | | Galicia | |
| ES111 | | | <i>A Coruña</i> |
| ES112 | | | <i>Lugo</i> |
| ES113 | | | <i>Ourense</i> |
| ES114 | | | <i>Pontevedra</i> |
| ES12 | | Principado de Asturias | |
| ES120 | | | <i>Asturias</i> |
| ES13 | | Cantabria | |
| ES130 | | | <i>Cantabria</i> |
| ES2 | NORESTE | | |
| ES21 | | País Vasco | |
| ES211 | | | <i>Álava</i> |
| ES212 | | | <i>Guipúzcoa</i> |
| ES213 | | | <i>Vizcaya</i> |
| ES22 | | Comunidad Foral de Navarra | |
| ES220 | | | <i>Navarra</i> |
| ES23 | | La Rioja | |
| ES230 | | | <i>La Rioja</i> |
| ES24 | | Aragón | |
| ES241 | | | <i>Huesca</i> |
| ES242 | | | <i>Teruel</i> |
| ES243 | | | <i>Zaragoza</i> |
| ES3 | COMUNIDAD DE MADRID | | |
| ES30 | | Comunidad de Madrid | |
| ES300 | | | <i>Madrid</i> |
| ES4 | CENTRO (E) | | |
| ES41 | | Castilla y León | |
| ES411 | | | <i>Ávila</i> |
| ES412 | | | <i>Burgos</i> |
| ES413 | | | <i>León</i> |
| ES414 | | | <i>Palencia</i> |
| ES415 | | | <i>Salamanca</i> |
| ES416 | | | <i>Segovia</i> |
| ES417 | | | <i>Soria</i> |

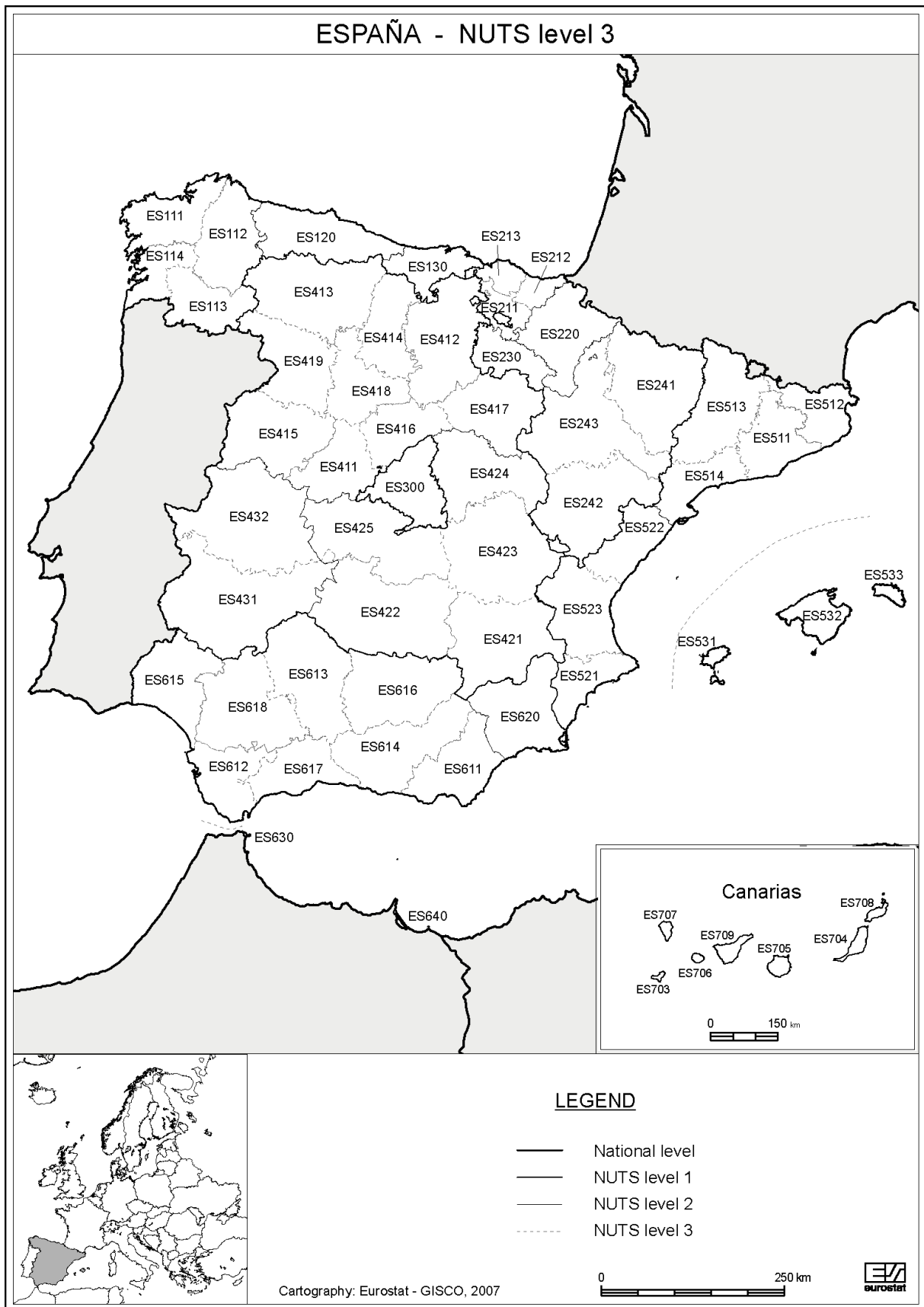


| CODE | NUTS 1 | NUTS 2 | NUTS 3 |
|-------|--------|----------------------|-----------------------------|
| ES418 | | | <i>Valladolid</i> |
| ES419 | | | <i>Zamora</i> |
| ES42 | | Castilla-La Mancha | |
| ES421 | | | <i>Albacete</i> |
| ES422 | | | <i>Ciudad Real</i> |
| ES423 | | | <i>Cuenca</i> |
| ES424 | | | <i>Guadalajara</i> |
| ES425 | | | <i>Toledo</i> |
| ES43 | | Extremadura | |
| ES431 | | | <i>Badajoz</i> |
| ES432 | | | <i>Cáceres</i> |
| ES5 | ESTE | | |
| ES51 | | Cataluña | |
| ES511 | | | <i>Barcelona</i> |
| ES512 | | | <i>Girona</i> |
| ES513 | | | <i>Lleida</i> |
| ES514 | | | <i>Tarragona</i> |
| ES52 | | Comunidad Valenciana | |
| ES521 | | | <i>Alicante / Alacant</i> |
| ES522 | | | <i>Castellón / Castelló</i> |
| ES523 | | | <i>Valencia / València</i> |
| ES53 | | Illes Balears | |
| ES531 | | | <i>Eivissa y Formentera</i> |
| ES532 | | | <i>Mallorca</i> |
| ES533 | | | <i>Menorca</i> |
| ES6 | SUR | | |
| ES61 | | Andalucía | |
| ES611 | | | <i>Almería</i> |
| ES612 | | | <i>Cádiz</i> |
| ES613 | | | <i>Córdoba</i> |
| ES614 | | | <i>Granada</i> |
| ES615 | | | <i>Huelva</i> |
| ES616 | | | <i>Jaén</i> |
| ES617 | | | <i>Málaga</i> |
| ES618 | | | <i>Sevilla</i> |
| ES62 | | Región de Murcia | |
| ES620 | | | <i>Murcia</i> |



| CODE | NUTS 1 | NUTS 2 | NUTS 3 |
|-------|-------------|----------------------------|----------------------|
| ES63 | | Ciudad Autónoma de Ceuta | |
| ES630 | | | <i>Ceuta</i> |
| ES64 | | Ciudad Autónoma de Melilla | |
| ES640 | | | <i>Melilla</i> |
| ES7 | CANARIAS | | |
| ES70 | | Canarias | |
| ES703 | | | <i>El Hierro</i> |
| ES704 | | | <i>Fuerteventura</i> |
| ES705 | | | <i>Gran Canaria</i> |
| ES706 | | | <i>La Gomera</i> |
| ES707 | | | <i>La Palma</i> |
| ES708 | | | <i>Lanzarote</i> |
| ES709 | | | <i>Tenerife</i> |
| ESZ | EXTRA-REGIO | | |
| ESZZ | | Extra-Regio | |
| ESZZZ | | | <i>Extra-Regio</i> |







FRANCE

| CODE | NUTS 1 | NUTS 2 | NUTS 3 |
|-------|-----------------|-------------------|--------------------------|
| FR | | | |
| FR1 | ÎLE DE FRANCE | | |
| FR10 | | Île de France | |
| FR101 | | | <i>Paris</i> |
| FR102 | | | <i>Seine-et-Marne</i> |
| FR103 | | | <i>Yvelines</i> |
| FR104 | | | <i>Essonne</i> |
| FR105 | | | <i>Hauts-de-Seine</i> |
| FR106 | | | <i>Seine-Saint-Denis</i> |
| FR107 | | | <i>Val-de-Marne</i> |
| FR108 | | | <i>Val-d'Oise</i> |
| FR2 | BASSIN PARISIEN | | |
| FR21 | | Champagne-Ardenne | |
| FR211 | | | <i>Ardennes</i> |
| FR212 | | | <i>Aube</i> |
| FR213 | | | <i>Marne</i> |
| FR214 | | | <i>Haute-Marne</i> |
| FR22 | | Picardie | |
| FR221 | | | <i>Aisne</i> |
| FR222 | | | <i>Oise</i> |
| FR223 | | | <i>Somme</i> |
| FR23 | | Haute-Normandie | |
| FR231 | | | <i>Eure</i> |
| FR232 | | | <i>Seine-Maritime</i> |
| FR24 | | Centre | |
| FR241 | | | <i>Cher</i> |
| FR242 | | | <i>Eure-et-Loir</i> |
| FR243 | | | <i>Indre</i> |
| FR244 | | | <i>Indre-et-Loire</i> |
| FR245 | | | <i>Loir-et-Cher</i> |
| FR246 | | | <i>Loiret</i> |
| FR25 | | Basse-Normandie | |
| FR251 | | | <i>Calvados</i> |
| FR252 | | | <i>Manche</i> |
| FR253 | | | <i>Orne</i> |
| FR26 | | Bourgogne | |



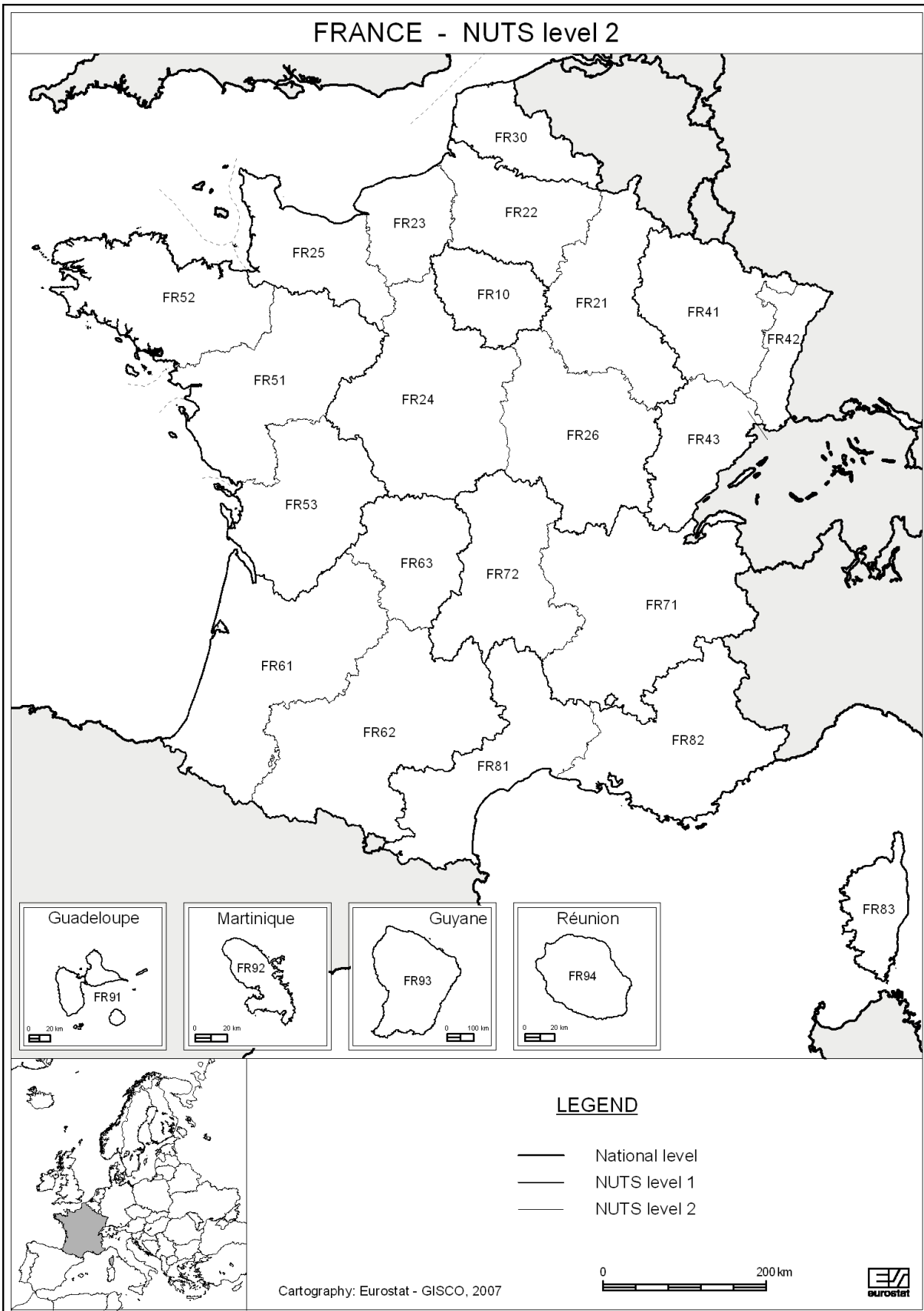
| CODE | NUTS 1 | NUTS 2 | NUTS 3 |
|-------|----------------------|----------------------|------------------------------|
| FR261 | | | <i>Côte-d'Or</i> |
| FR262 | | | <i>Nièvre</i> |
| FR263 | | | <i>Saône-et-Loire</i> |
| FR264 | | | <i>Yonne</i> |
| FR3 | NORD - PAS-DE-CALAIS | | |
| FR30 | | Nord - Pas-de-Calais | |
| FR301 | | | <i>Nord</i> |
| FR302 | | | <i>Pas-de-Calais</i> |
| FR4 | EST | | |
| FR41 | | Lorraine | |
| FR411 | | | <i>Meurthe-et-Moselle</i> |
| FR412 | | | <i>Meuse</i> |
| FR413 | | | <i>Moselle</i> |
| FR414 | | | <i>Vosges</i> |
| FR42 | | Alsace | |
| FR421 | | | <i>Bas-Rhin</i> |
| FR422 | | | <i>Haut-Rhin</i> |
| FR43 | | Franche-Comté | |
| FR431 | | | <i>Doubs</i> |
| FR432 | | | <i>Jura</i> |
| FR433 | | | <i>Haute-Saône</i> |
| FR434 | | | <i>Territoire de Belfort</i> |
| FR5 | OUEST | | |
| FR51 | | Pays de la Loire | |
| FR511 | | | <i>Loire-Atlantique</i> |
| FR512 | | | <i>Maine-et-Loire</i> |
| FR513 | | | <i>Mayenne</i> |
| FR514 | | | <i>Sarthe</i> |
| FR515 | | | <i>Vendée</i> |
| FR52 | | Bretagne | |
| FR521 | | | <i>Côtes-d'Armor</i> |
| FR522 | | | <i>Finistère</i> |
| FR523 | | | <i>Ille-et-Vilaine</i> |
| FR524 | | | <i>Morbihan</i> |
| FR53 | | Poitou-Charentes | |
| FR531 | | | <i>Charente</i> |
| FR532 | | | <i>Charente-Maritime</i> |



| CODE | NUTS 1 | NUTS 2 | NUTS 3 |
|-------|------------|---------------|-----------------------------|
| FR533 | | | <i>Deux-Sèvres</i> |
| FR534 | | | <i>Vienne</i> |
| FR6 | SUD-OUEST | | |
| FR61 | | Aquitaine | |
| FR611 | | | <i>Dordogne</i> |
| FR612 | | | <i>Gironde</i> |
| FR613 | | | <i>Landes</i> |
| FR614 | | | <i>Lot-et-Garonne</i> |
| FR615 | | | <i>Pyrénées-Atlantiques</i> |
| FR62 | | Midi-Pyrénées | |
| FR621 | | | <i>Ariège</i> |
| FR622 | | | <i>Aveyron</i> |
| FR623 | | | <i>Haute-Garonne</i> |
| FR624 | | | <i>Gers</i> |
| FR625 | | | <i>Lot</i> |
| FR626 | | | <i>Hautes-Pyrénées</i> |
| FR627 | | | <i>Tarn</i> |
| FR628 | | | <i>Tarn-et-Garonne</i> |
| FR63 | | Limousin | |
| FR631 | | | <i>Corrèze</i> |
| FR632 | | | <i>Creuse</i> |
| FR633 | | | <i>Haute-Vienne</i> |
| FR7 | CENTRE-EST | | |
| FR71 | | Rhône-Alpes | |
| FR711 | | | <i>Ain</i> |
| FR712 | | | <i>Ardèche</i> |
| FR713 | | | <i>Drôme</i> |
| FR714 | | | <i>Isère</i> |
| FR715 | | | <i>Loire</i> |
| FR716 | | | <i>Rhône</i> |
| FR717 | | | <i>Savoie</i> |
| FR718 | | | <i>Haute-Savoie</i> |
| FR72 | | Auvergne | |
| FR721 | | | <i>Allier</i> |
| FR722 | | | <i>Cantal</i> |
| FR723 | | | <i>Haute-Loire</i> |
| FR724 | | | <i>Puy-de-Dôme</i> |



| CODE | NUTS 1 | NUTS 2 | NUTS 3 |
|-------|--------------------------|----------------------------|--------------------------------|
| FR8 | MÉDITERRANÉE | | |
| FR81 | | Languedoc-Roussillon | |
| FR811 | | | <i>Aude</i> |
| FR812 | | | <i>Gard</i> |
| FR813 | | | <i>Hérault</i> |
| FR814 | | | <i>Lozère</i> |
| FR815 | | | <i>Pyrénées-Orientales</i> |
| FR82 | | Provence-Alpes-Côte d'Azur | |
| FR821 | | | <i>Alpes-de-Haute-Provence</i> |
| FR822 | | | <i>Hautes-Alpes</i> |
| FR823 | | | <i>Alpes-Maritimes</i> |
| FR824 | | | <i>Bouches-du-Rhône</i> |
| FR825 | | | <i>Var</i> |
| FR826 | | | <i>Vaucluse</i> |
| FR83 | | Corse | |
| FR831 | | | <i>Corse-du-Sud</i> |
| FR832 | | | <i>Haute-Corse</i> |
| FR9 | DÉPARTEMENTS D'OUTRE-MER | | |
| FR91 | | Guadeloupe | |
| FR910 | | | <i>Guadeloupe</i> |
| FR92 | | Martinique | |
| FR920 | | | <i>Martinique</i> |
| FR93 | | Guyane | |
| FR930 | | | <i>Guyane</i> |
| FR94 | | Réunion | |
| FR940 | | | <i>Réunion</i> |
| FRZ | EXTRA-REGIO | | |
| FRZZ | | Extra-Regio | |
| FRZZZ | | | <i>Extra-Regio</i> |







ITALIA

| CODE | NUTS 1 | NUTS 2 | NUTS 3 |
|-------|------------|--|------------------------------|
| IT | | | |
| ITC | NORD-OVEST | | |
| ITC1 | | Piemonte | |
| ITC11 | | | Torino |
| ITC12 | | | Vercelli |
| ITC13 | | | Biella |
| ITC14 | | | Verbano-Cusio-Ossola |
| ITC15 | | | Novara |
| ITC16 | | | Cuneo |
| ITC17 | | | Asti |
| ITC18 | | | Alessandria |
| ITC2 | | Valle d'Aosta/Vallée d'Aoste | |
| ITC20 | | | Valle d'Aosta/Vallée d'Aoste |
| ITC3 | | Liguria | |
| ITC31 | | | Imperia |
| ITC32 | | | Savona |
| ITC33 | | | Genova |
| ITC34 | | | La Spezia |
| ITC4 | | Lombardia | |
| ITC41 | | | Varese |
| ITC42 | | | Como |
| ITC43 | | | Lecco |
| ITC44 | | | Sondrio |
| ITC45 | | | Milano |
| ITC46 | | | Bergamo |
| ITC47 | | | Brescia |
| ITC48 | | | Pavia |
| ITC49 | | | Lodi |
| ITC4A | | | Cremona |
| ITC4B | | | Mantova |
| ITD | NORD-EST | | |
| ITD1 | | Provincia Autonoma Bolzano/ Bozen ¹² | |
| ITD10 | | | Bolzano-Bozen |
| ITD2 | | Provincia Autonoma Trento | |

¹² The Provincia Autonoma Bolzano/Bozen and the Provincia Autonoma Trento make up the region Trentino-Alto Adige/Südtirol.



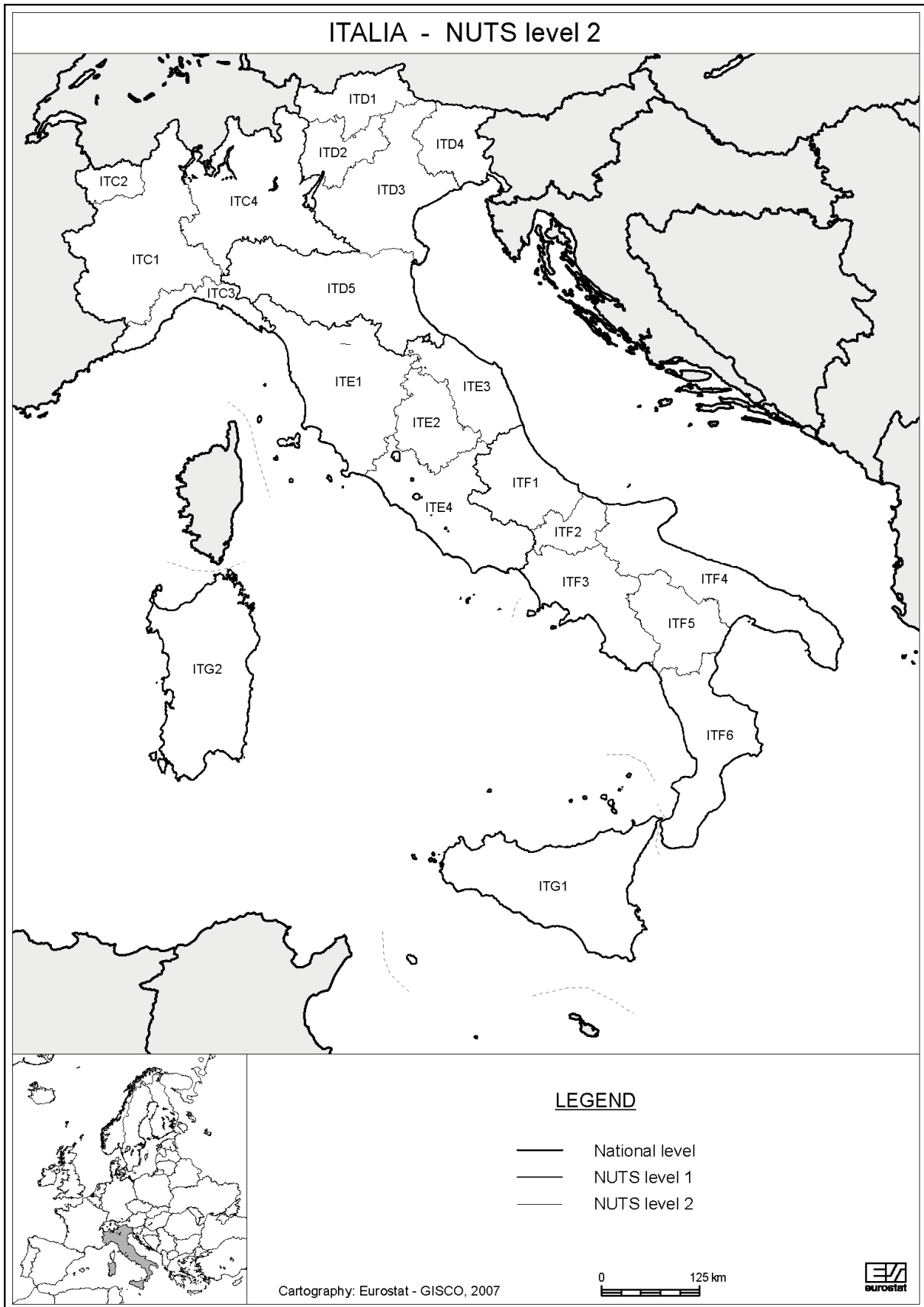
| CODE | NUTS 1 | NUTS 2 | NUTS 3 |
|-------|------------|-----------------------|---------------------------|
| ITD20 | | | <i>Trento</i> |
| ITD3 | | Veneto | |
| ITD31 | | | <i>Verona</i> |
| ITD32 | | | <i>Vicenza</i> |
| ITD33 | | | <i>Belluno</i> |
| ITD34 | | | <i>Treviso</i> |
| ITD35 | | | <i>Venezia</i> |
| ITD36 | | | <i>Padova</i> |
| ITD37 | | | <i>Rovigo</i> |
| ITD4 | | Friuli-Venezia Giulia | |
| ITD41 | | | <i>Pordenone</i> |
| ITD42 | | | <i>Udine</i> |
| ITD43 | | | <i>Gorizia</i> |
| ITD44 | | | <i>Trieste</i> |
| ITD5 | | Emilia-Romagna | |
| ITD51 | | | <i>Piacenza</i> |
| ITD52 | | | <i>Parma</i> |
| ITD53 | | | <i>Reggio nell'Emilia</i> |
| ITD54 | | | <i>Modena</i> |
| ITD55 | | | <i>Bologna</i> |
| ITD56 | | | <i>Ferrara</i> |
| ITD57 | | | <i>Ravenna</i> |
| ITD58 | | | <i>Forlì-Cesena</i> |
| ITD59 | | | <i>Rimini</i> |
| ITE | CENTRO (I) | | |
| ITE1 | | Toscana | |
| ITE11 | | | <i>Massa-Carrara</i> |
| ITE12 | | | <i>Lucca</i> |
| ITE13 | | | <i>Pistoia</i> |
| ITE14 | | | <i>Firenze</i> |
| ITE15 | | | <i>Prato</i> |
| ITE16 | | | <i>Livorno</i> |
| ITE17 | | | <i>Pisa</i> |
| ITE18 | | | <i>Arezzo</i> |
| ITE19 | | | <i>Siena</i> |
| ITE1A | | | <i>Grosseto</i> |
| ITE2 | | Umbria | |



| CODE | NUTS 1 | NUTS 2 | NUTS 3 |
|-------|--------|------------|------------------------|
| ITE21 | | | <i>Perugia</i> |
| ITE22 | | | <i>Terni</i> |
| ITE3 | | Marche | |
| ITE31 | | | <i>Pesaro e Urbino</i> |
| ITE32 | | | <i>Ancona</i> |
| ITE33 | | | <i>Macerata</i> |
| ITE34 | | | <i>Ascoli Piceno</i> |
| ITE4 | | Lazio | |
| ITE41 | | | <i>Viterbo</i> |
| ITE42 | | | <i>Rieti</i> |
| ITE43 | | | <i>Roma</i> |
| ITE44 | | | <i>Latina</i> |
| ITE45 | | | <i>Frosinone</i> |
| ITF | SUD | | |
| ITF1 | | Abruzzo | |
| ITF11 | | | <i>L'Aquila</i> |
| ITF12 | | | <i>Teramo</i> |
| ITF13 | | | <i>Pescara</i> |
| ITF14 | | | <i>Chieti</i> |
| ITF2 | | Molise | |
| ITF21 | | | <i>Isernia</i> |
| ITF22 | | | <i>Campobasso</i> |
| ITF3 | | Campania | |
| ITF31 | | | <i>Caserta</i> |
| ITF32 | | | <i>Benevento</i> |
| ITF33 | | | <i>Napoli</i> |
| ITF34 | | | <i>Avellino</i> |
| ITF35 | | | <i>Salerno</i> |
| ITF4 | | Puglia | |
| ITF41 | | | <i>Foggia</i> |
| ITF42 | | | <i>Bari</i> |
| ITF43 | | | <i>Taranto</i> |
| ITF44 | | | <i>Brindisi</i> |
| ITF45 | | | <i>Lecce</i> |
| ITF5 | | Basilicata | |
| ITF51 | | | <i>Potenza</i> |
| ITF52 | | | <i>Matera</i> |



| CODE | NUTS 1 | NUTS 2 | NUTS 3 |
|-------|-------------|-------------|---------------------------|
| ITF6 | | Calabria | |
| ITF61 | | | <i>Cosenza</i> |
| ITF62 | | | <i>Crotone</i> |
| ITF63 | | | <i>Catanzaro</i> |
| ITF64 | | | <i>Vibo Valentia</i> |
| ITF65 | | | <i>Reggio di Calabria</i> |
| ITG | ISOLE | | |
| ITG1 | | Sicilia | |
| ITG11 | | | <i>Trapani</i> |
| ITG12 | | | <i>Palermo</i> |
| ITG13 | | | <i>Messina</i> |
| ITG14 | | | <i>Agrigento</i> |
| ITG15 | | | <i>Caltanissetta</i> |
| ITG16 | | | <i>Enna</i> |
| ITG17 | | | <i>Catania</i> |
| ITG18 | | | <i>Ragusa</i> |
| ITG19 | | | <i>Siracusa</i> |
| ITG2 | | Sardegna | |
| ITG25 | | | <i>Sassari</i> |
| ITG26 | | | <i>Nuoro</i> |
| ITG27 | | | <i>Cagliari</i> |
| ITG28 | | | <i>Oristano</i> |
| ITG29 | | | <i>Olbia-Tempio</i> |
| ITG2A | | | <i>Ogliastra</i> |
| ITG2B | | | <i>Medio Campidano</i> |
| ITG2C | | | <i>Carbonia-Iglesias</i> |
| ITZ | EXTRA-REGIO | | |
| ITZZ | | Extra-Regio | |
| ITZZZ | | | <i>Extra-Regio</i> |

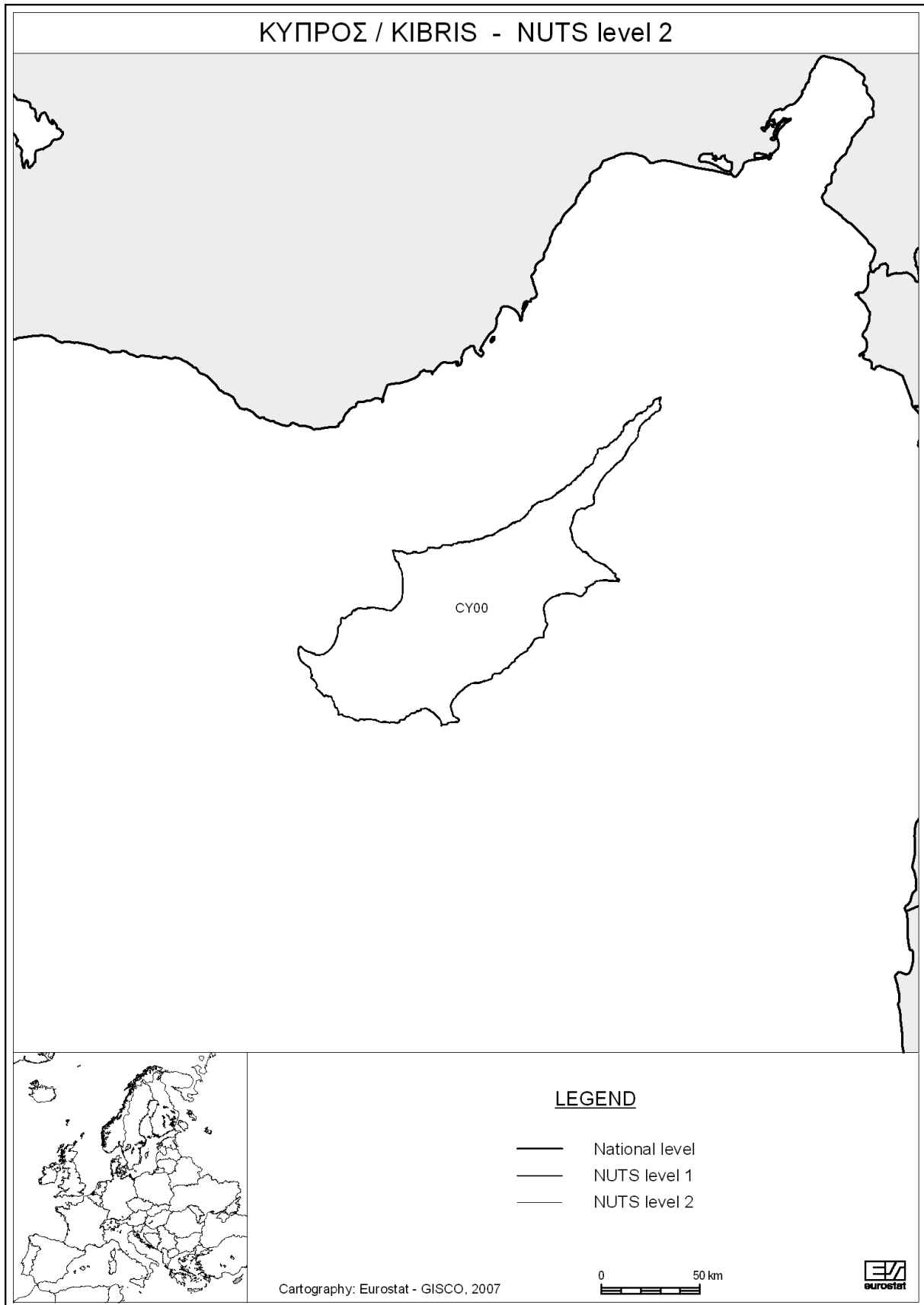


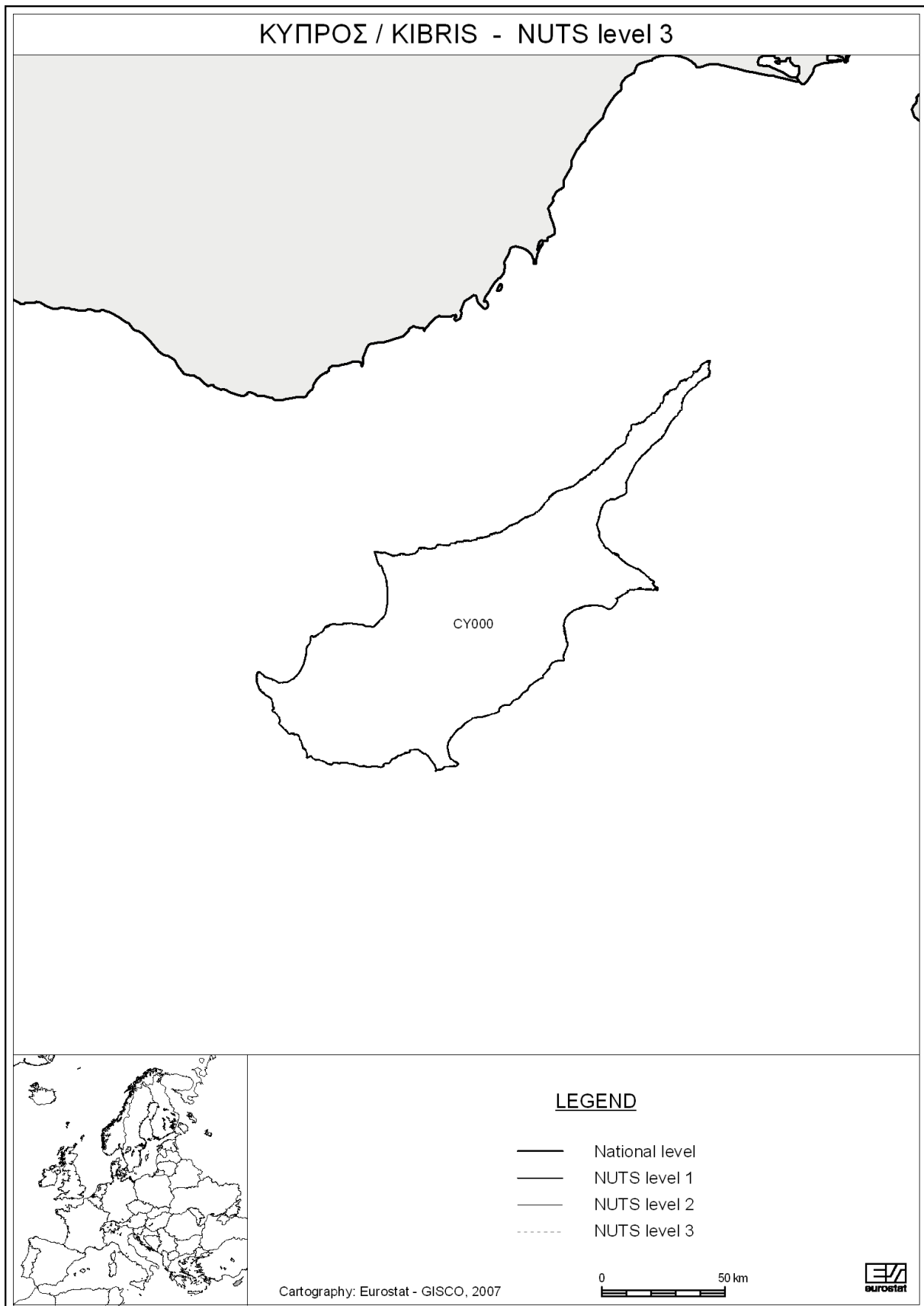




ΚΥΠΡΟΣ / KIBRIS

| CODE | NUTS 1 | NUTS 2 | NUTS 3 |
|-------|-----------------|-----------------|------------------------|
| CY | | | |
| CY0 | ΚΥΠΡΟΣ / KIBRIS | | |
| CY00 | | Κύπρος / Kibris | |
| CY000 | | | <i>Κύπρος / Kibris</i> |
| CYZ | EXTRA-REGIO | | |
| CYZZ | | Extra-Regio | |
| CYZZZ | | | <i>Extra-Regio</i> |



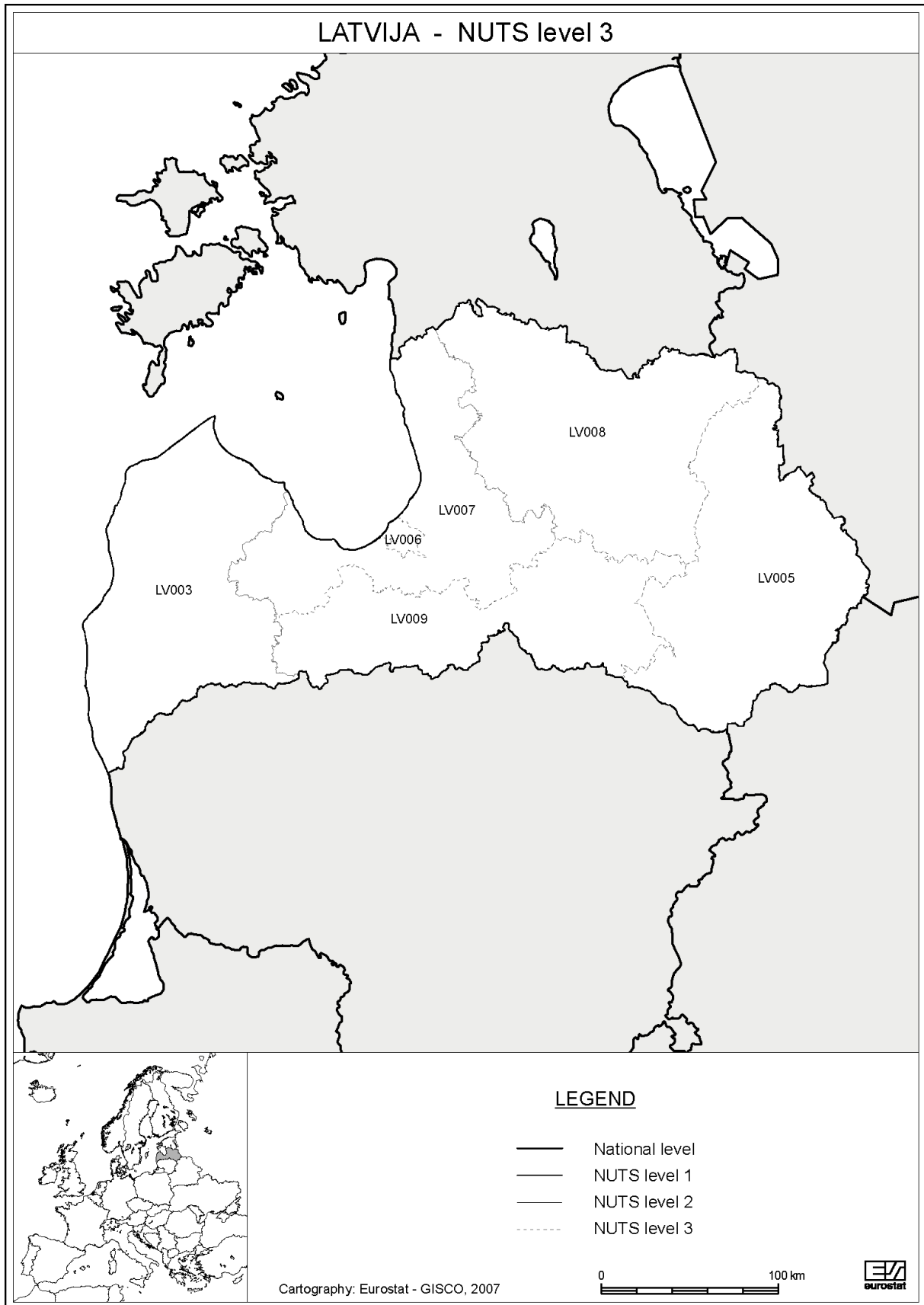




LATVIJA

| CODE | NUTS 1 | NUTS 2 | NUTS 3 |
|-------|-------------|-------------|--------------------|
| LV | | | |
| LV0 | LATVIJA | | |
| LV00 | | Latvija | |
| LV003 | | | <i>Kurzeme</i> |
| LV005 | | | <i>Latgale</i> |
| LV006 | | | <i>Rīga</i> |
| LV007 | | | <i>Pierīga</i> |
| LV008 | | | <i>Vidzeme</i> |
| LV009 | | | <i>Zemgale</i> |
| LVZ | EXTRA-REGIO | | |
| LVZZ | | Extra-Regio | |
| LVZZZ | | | <i>Extra-Regio</i> |



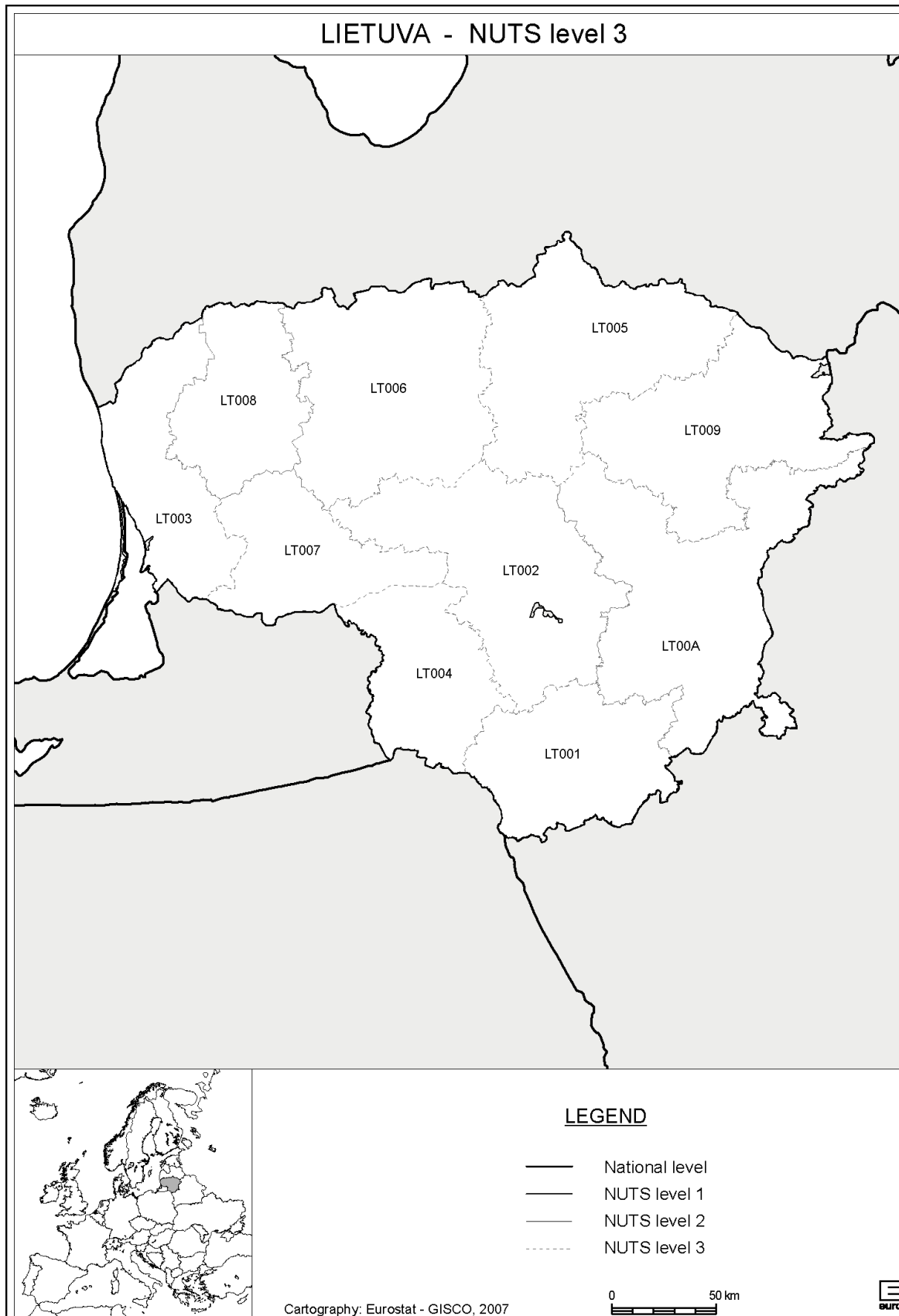




LIETUVA

| CODE | NUTS 1 | NUTS 2 | NUTS 3 |
|-------|-------------|-------------|-------------------------------|
| LT | | | |
| LT0 | LIETUVA | | |
| LT00 | | Lietuva | |
| LT001 | | | <i>Alytaus apskritis</i> |
| LT002 | | | <i>Kauno apskritis</i> |
| LT003 | | | <i>Klaipėdos apskritis</i> |
| LT004 | | | <i>Marijampolės apskritis</i> |
| LT005 | | | <i>Panevėžio apskritis</i> |
| LT006 | | | <i>Šiaulių apskritis</i> |
| LT007 | | | <i>Tauragės apskritis</i> |
| LT008 | | | <i>Telšių apskritis</i> |
| LT009 | | | <i>Utenos apskritis</i> |
| LT00A | | | <i>Vilniaus apskritis</i> |
| LTZ | EXTRA-REGIO | | |
| LTZZ | | Extra-Regio | |
| LTZZZ | | | <i>Extra-Regio</i> |

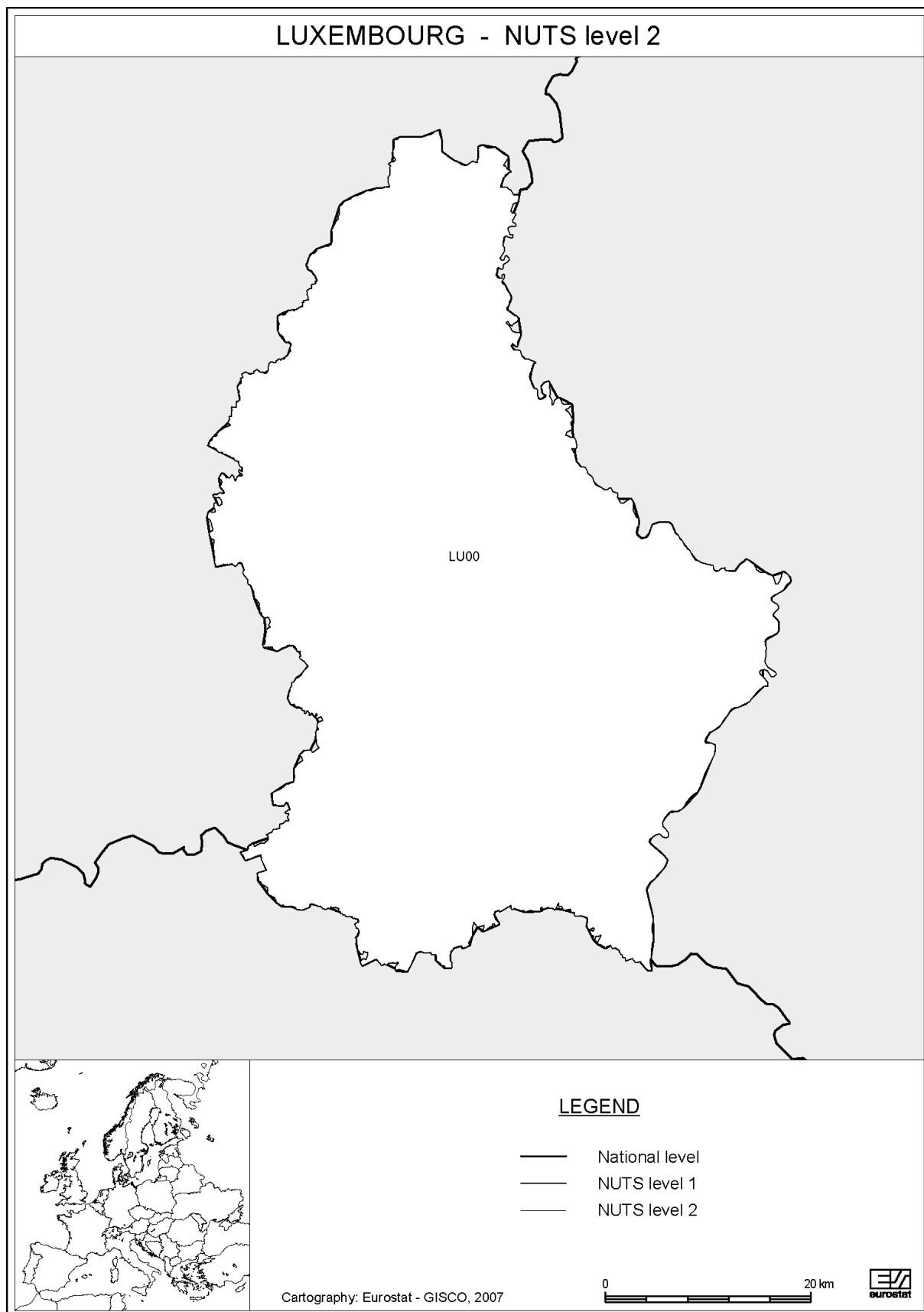


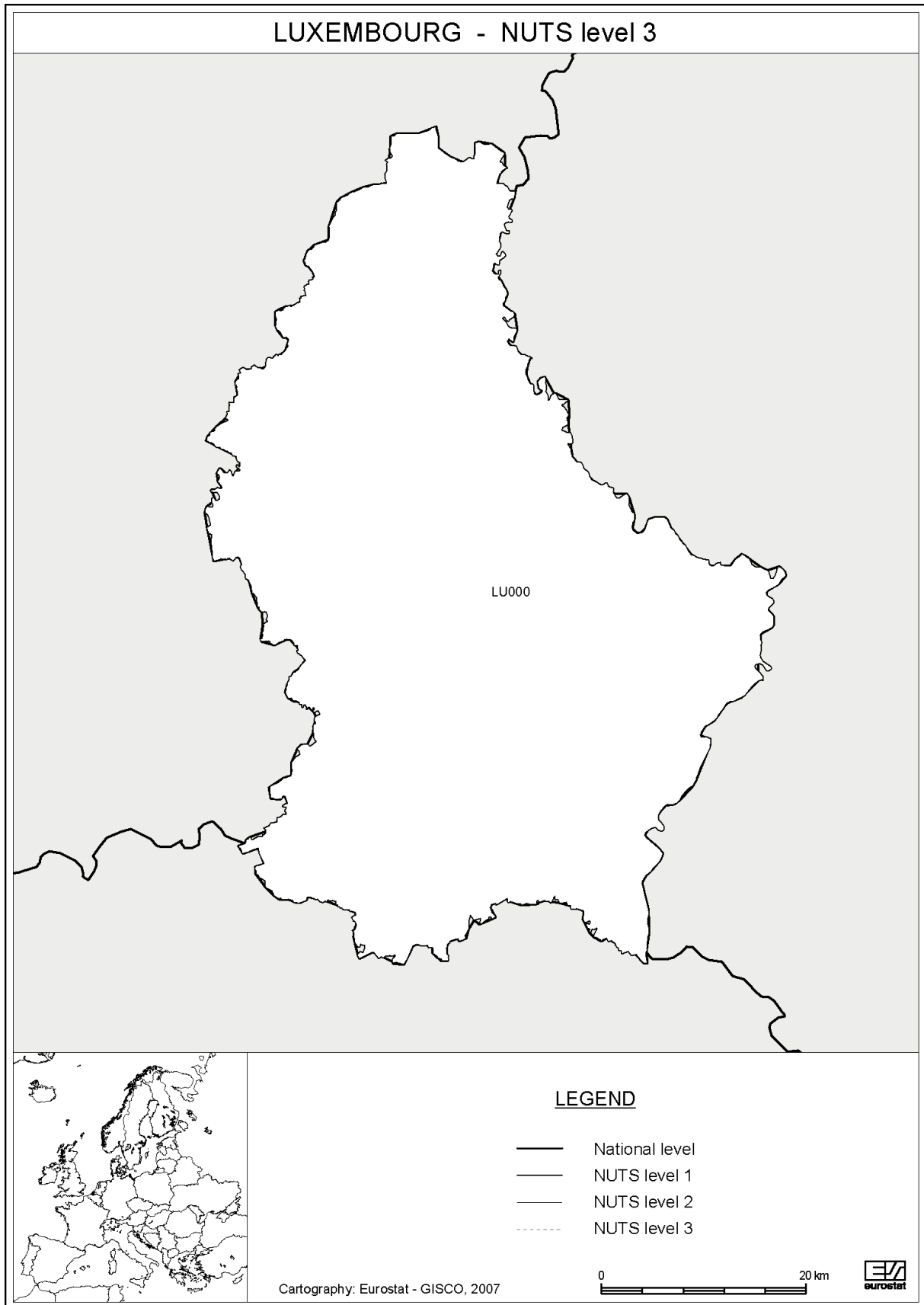




LUXEMBOURG (GRAND-DUCHÉ)

| CODE | NUTS 1 | NUTS 2 | NUTS 3 |
|-------|--------------------------|--------------------------|---------------------------------|
| LU | | | |
| LU0 | LUXEMBOURG (GRAND-DUCHÉ) | | |
| LU00 | | Luxembourg (Grand-Duché) | |
| LU000 | | | <i>Luxembourg (Grand-Duché)</i> |
| LUZ | EXTRA-REGIO | | |
| LUZZ | | Extra-Regio | |
| LUZZZ | | | <i>Extra-Regio</i> |

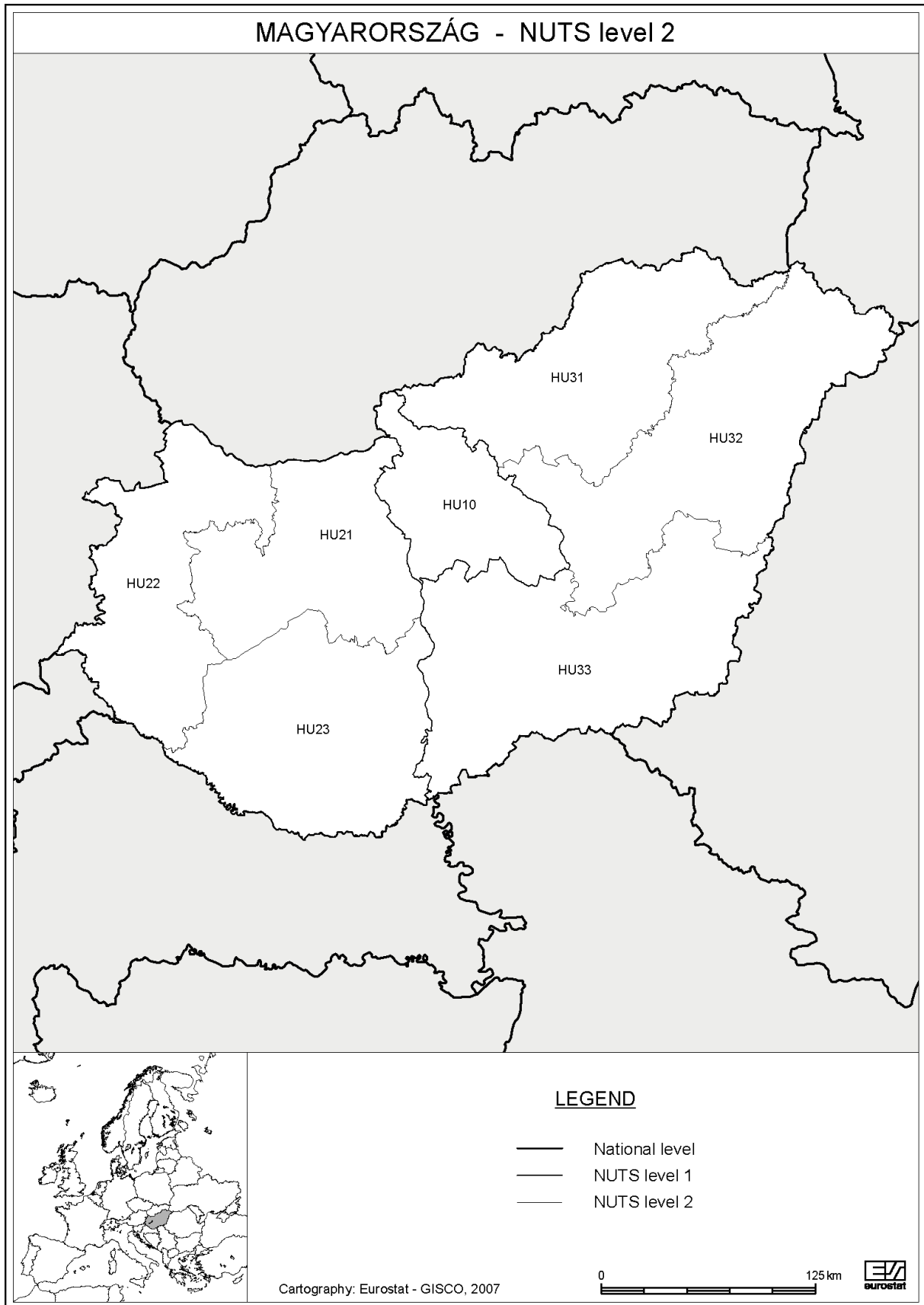


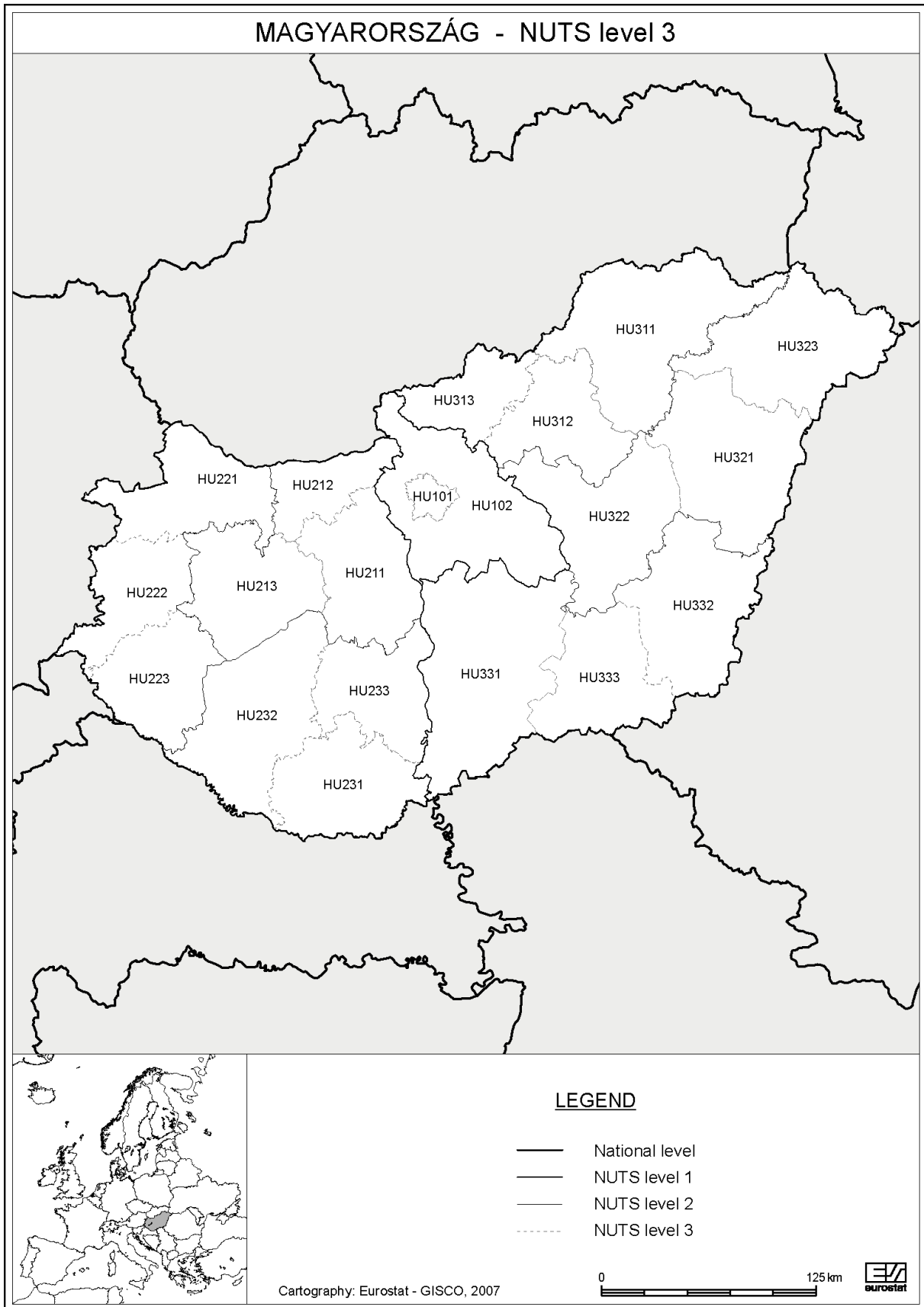




MAGYARORSZÁG

| CODE | NUTS 1 | NUTS 2 | NUTS 3 |
|-------|--------------------|--------------------|-------------------------------|
| HU | | | |
| HU1 | KÖZÉP-MAGYARORSZÁG | | |
| HU10 | | Közép-Magyarország | |
| HU101 | | | <i>Budapest</i> |
| HU102 | | | <i>Pest</i> |
| HU2 | DUNÁNTÚL | | |
| HU21 | | Közép-Dunántúl | |
| HU211 | | | <i>Fejér</i> |
| HU212 | | | <i>Komárom-Esztergom</i> |
| HU213 | | | <i>Veszprém</i> |
| HU22 | | Nyugat-Dunántúl | |
| HU221 | | | <i>Győr-Moson-Sopron</i> |
| HU222 | | | <i>Vas</i> |
| HU223 | | | <i>Zala</i> |
| HU23 | | Dél-Dunántúl | |
| HU231 | | | <i>Baranya</i> |
| HU232 | | | <i>Somogy</i> |
| HU233 | | | <i>Tolna</i> |
| HU3 | ALFÖLD ÉS ÉSZAK | | |
| HU31 | | Észak-Magyarország | |
| HU311 | | | <i>Borsod-Abaúj-Zemplén</i> |
| HU312 | | | <i>Heves</i> |
| HU313 | | | <i>Nógrád</i> |
| HU32 | | Észak-Alföld | |
| HU321 | | | <i>Hajdú-Bihar</i> |
| HU322 | | | <i>Jász-Nagykun-Szolnok</i> |
| HU323 | | | <i>Szabolcs-Szatmár-Bereg</i> |
| HU33 | | Dél-Alföld | |
| HU331 | | | <i>Bács-Kiskun</i> |
| HU332 | | | <i>Békés</i> |
| HU333 | | | <i>Csongrád</i> |
| HUZ | EXTRA-REGIO | | |
| HUZZ | | Extra-Regio | |
| HUZZZ | | | <i>Extra-Regio</i> |

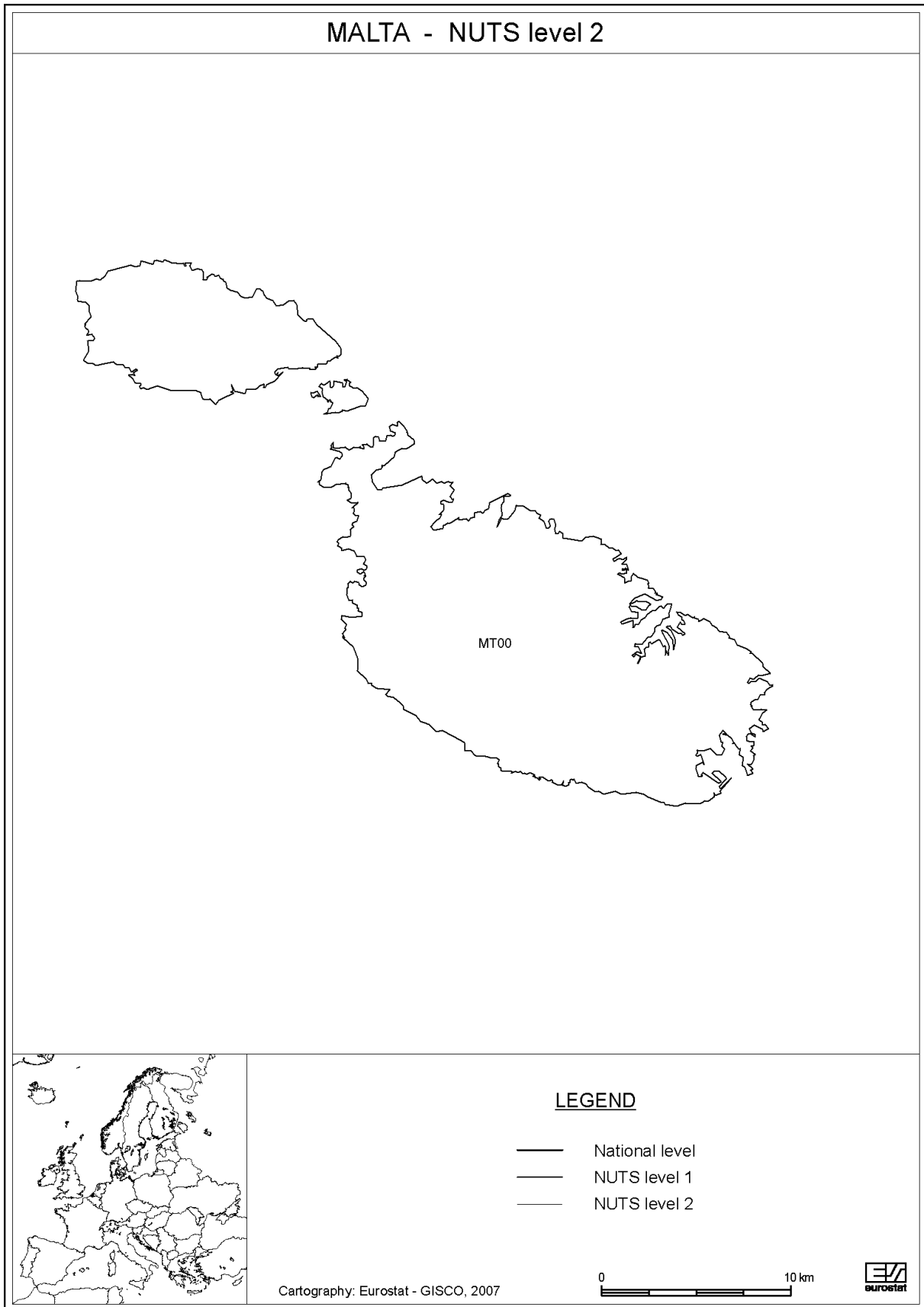


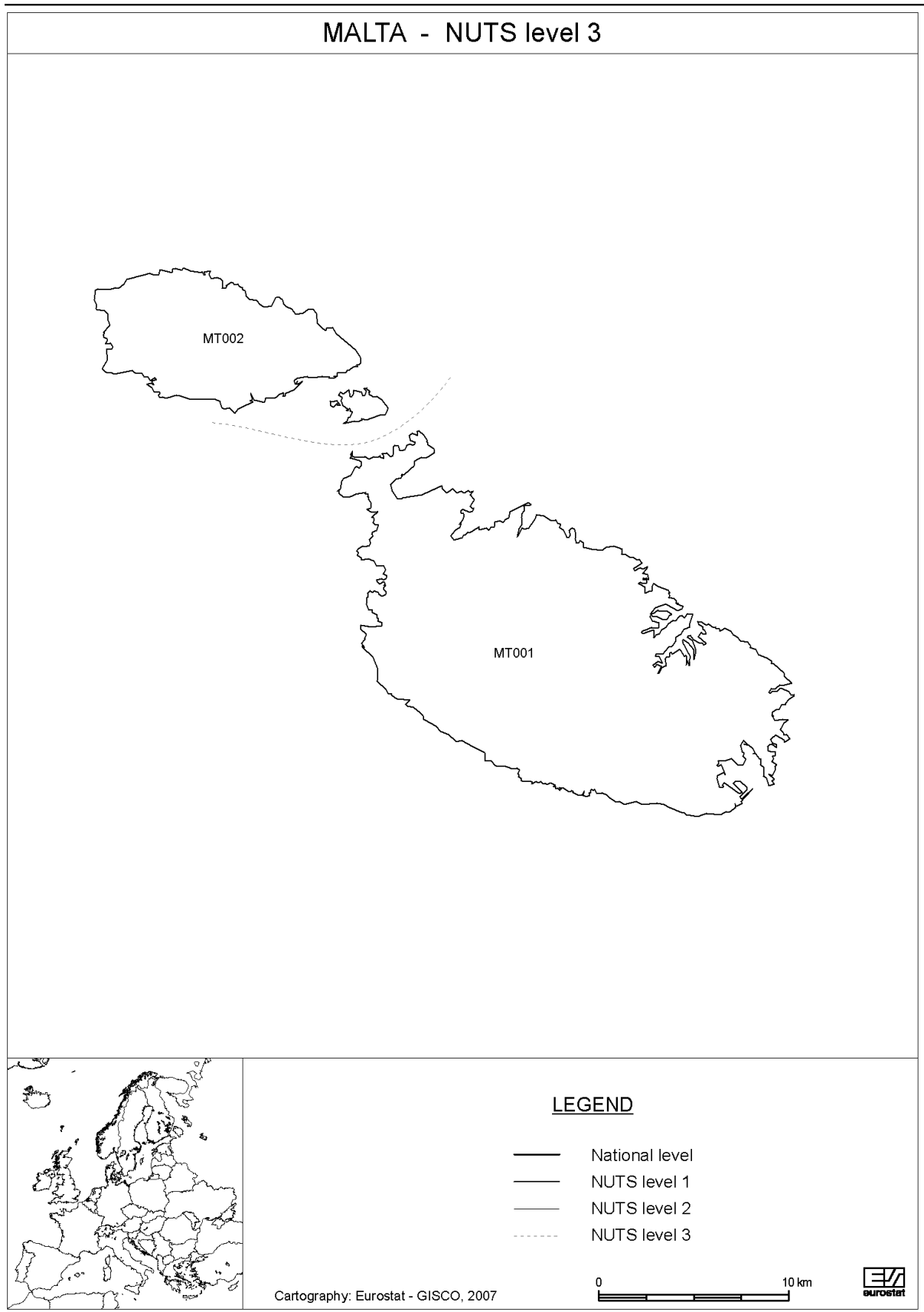




MALTA

| CODE | NUTS 1 | NUTS 2 | NUTS 3 |
|-------|-------------|-------------|--|
| MT | | | |
| MT0 | MALTA | | |
| MT00 | | Malta | |
| MT001 | | | <i>Malta</i> |
| MT002 | | | <i>Gozo and Comino / Għawdex u Kemmuna</i> |
| MTZ | EXTRA-REGIO | | |
| MTZZ | | Extra-Regio | |
| MTZZZ | | | <i>Extra-Regio</i> |







NEDERLAND

| CODE | NUTS 1 | NUTS 2 | NUTS 3 |
|-------|-----------------|----------------|------------------------------|
| NL | | | |
| NL1 | NOORD-NEDERLAND | | |
| NL11 | | Groningen | |
| NL111 | | | <i>Oost-Groningen</i> |
| NL112 | | | <i>Delfzijl en omgeving</i> |
| NL113 | | | <i>Overig Groningen</i> |
| NL12 | | Friesland (NL) | |
| NL121 | | | <i>Noord-Friesland</i> |
| NL122 | | | <i>Zuidwest-Friesland</i> |
| NL123 | | | <i>Zuidoost-Friesland</i> |
| NL13 | | Drenthe | |
| NL131 | | | <i>Noord-Drenthe</i> |
| NL132 | | | <i>Zuidoost-Drenthe</i> |
| NL133 | | | <i>Zuidwest-Drenthe</i> |
| NL2 | OOST-NEDERLAND | | |
| NL21 | | Overijssel | |
| NL211 | | | <i>Noord-Overijssel</i> |
| NL212 | | | <i>Zuidwest-Overijssel</i> |
| NL213 | | | <i>Twente</i> |
| NL22 | | Gelderland | |
| NL221 | | | <i>Veluwe</i> |
| NL224 | | | <i>Zuidwest-Gelderland</i> |
| NL225 | | | <i>Achterhoek</i> |
| NL226 | | | <i>Arnhem/Nijmegen</i> |
| NL23 | | Flevoland | |
| NL230 | | | <i>Flevoland</i> |
| NL3 | WEST-NEDERLAND | | |
| NL31 | | Utrecht | |
| NL310 | | | <i>Utrecht</i> |
| NL32 | | Noord-Holland | |
| NL321 | | | <i>Kop van Noord-Holland</i> |
| NL322 | | | <i>Alkmaar en omgeving</i> |
| NL323 | | | <i>IJmond</i> |
| NL324 | | | <i>Agglomeratie Haarlem</i> |
| NL325 | | | <i>Zaanstreek</i> |
| NL326 | | | <i>Groot-Amsterdam</i> |



| CODE | NUTS 1 | NUTS 2 | NUTS 3 |
|-------|----------------|---------------|--|
| NL327 | | | <i>Het Gooi en Vechtstreek</i> |
| NL33 | | Zuid-Holland | |
| NL331 | | | <i>Agglomeratie Leiden en Bollenstreek</i> |
| NL332 | | | <i>Agglomeratie 's-Gravenhage</i> |
| NL333 | | | <i>Delft en Westland</i> |
| NL334 | | | <i>Oost-Zuid-Holland</i> |
| NL335 | | | <i>Groot-Rijnmond</i> |
| NL336 | | | <i>Zuidoost-Zuid-Holland</i> |
| NL34 | | Zeeland | |
| NL341 | | | <i>Zeeuwsch-Vlaanderen</i> |
| NL342 | | | <i>Overig Zeeland</i> |
| NL4 | ZUID-NEDERLAND | | |
| NL41 | | Noord-Brabant | |
| NL411 | | | <i>West-Noord-Brabant</i> |
| NL412 | | | <i>Midden-Noord-Brabant</i> |
| NL413 | | | <i>Noordoost-Noord-Brabant</i> |
| NL414 | | | <i>Zuidoost-Noord-Brabant</i> |
| NL42 | | Limburg (NL) | |
| NL421 | | | <i>Noord-Limburg</i> |
| NL422 | | | <i>Midden-Limburg</i> |
| NL423 | | | <i>Zuid-Limburg</i> |
| NLZ | EXTRA-REGIO | | |
| NLZZ | | Extra-Regio | |
| NLZZZ | | | <i>Extra-Regio</i> |





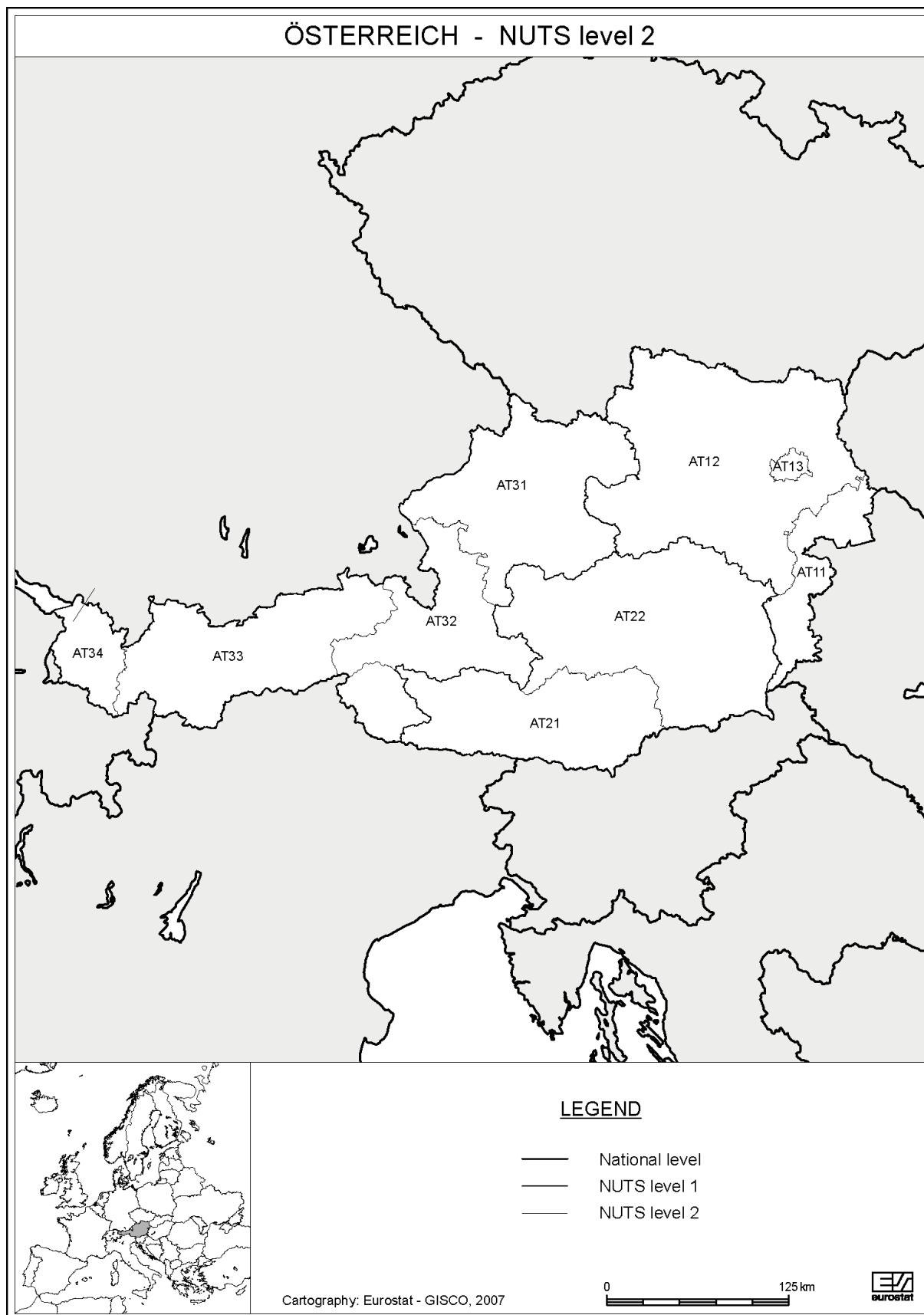


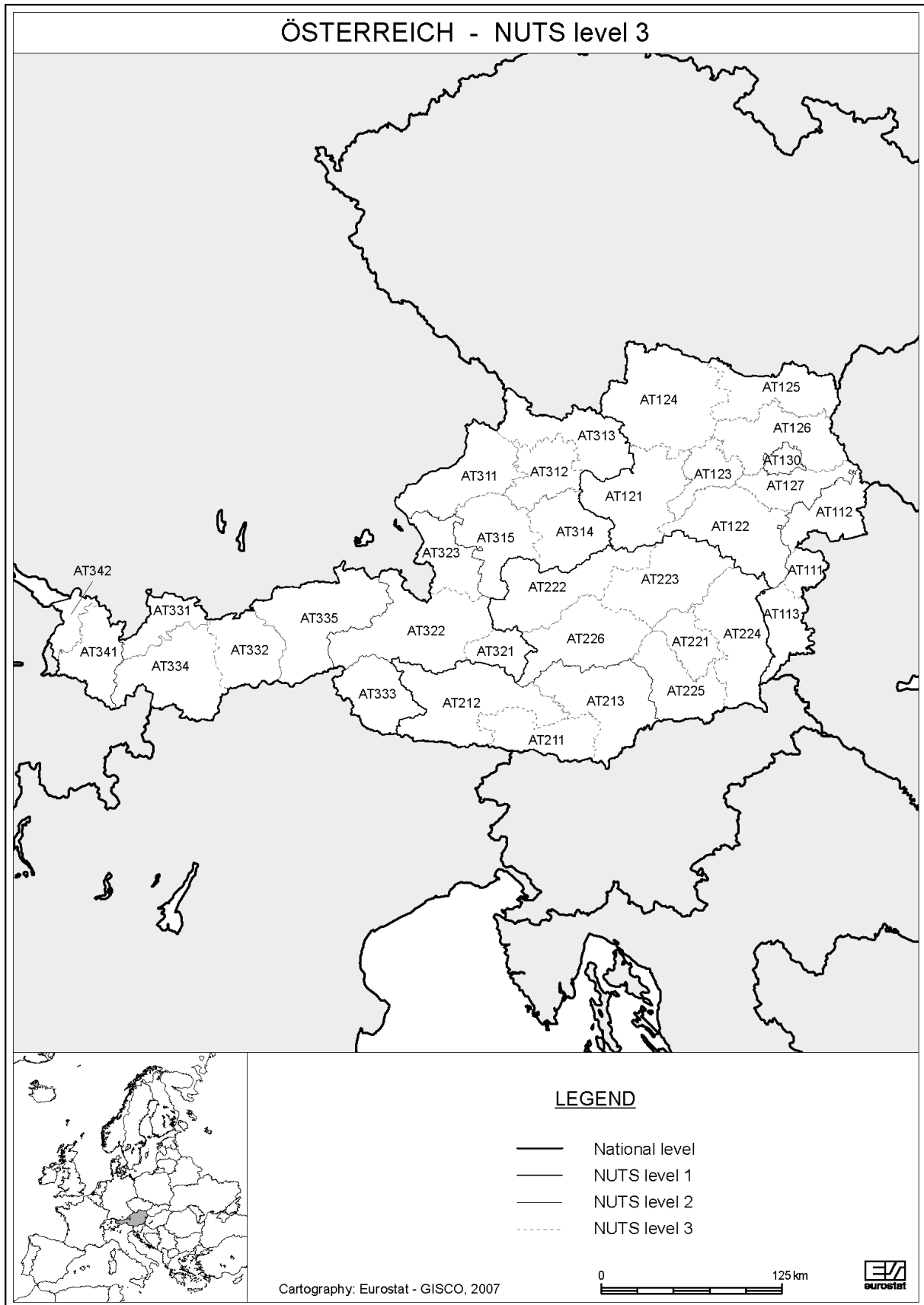
ÖSTERREICH

| CODE | NUTS 1 | NUTS 2 | NUTS 3 |
|-------|----------------|------------------|---------------------------------|
| AT | | | |
| AT1 | OSTÖSTERREICH | | |
| AT11 | | Burgenland (A) | |
| AT111 | | | <i>Mittelburgenland</i> |
| AT112 | | | <i>Nordburgenland</i> |
| AT113 | | | <i>Südburgenland</i> |
| AT12 | | Niederösterreich | |
| AT121 | | | <i>Mostviertel-Eisenwurzen</i> |
| AT122 | | | <i>Niederösterreich-Süd</i> |
| AT123 | | | <i>Sankt Pölten</i> |
| AT124 | | | <i>Waldviertel</i> |
| AT125 | | | <i>Weinviertel</i> |
| AT126 | | | <i>Wiener Umland/Nordteil</i> |
| AT127 | | | <i>Wiener Umland/Südteil</i> |
| AT13 | | Wien | |
| AT130 | | | <i>Wien</i> |
| AT2 | SÜDÖSTERREICH | | |
| AT21 | | Kärnten | |
| AT211 | | | <i>Klagenfurt-Villach</i> |
| AT212 | | | <i>Oberkärnten</i> |
| AT213 | | | <i>Unterkärnten</i> |
| AT22 | | Steiermark | |
| AT221 | | | <i>Graz</i> |
| AT222 | | | <i>Liezen</i> |
| AT223 | | | <i>Östliche Obersteiermark</i> |
| AT224 | | | <i>Oststeiermark</i> |
| AT225 | | | <i>West- und Südsteiermark</i> |
| AT226 | | | <i>Westliche Obersteiermark</i> |
| AT3 | WESTÖSTERREICH | | |
| AT31 | | Oberösterreich | |
| AT311 | | | <i>Innviertel</i> |
| AT312 | | | <i>Linz-Wels</i> |
| AT313 | | | <i>Mühlviertel</i> |
| AT314 | | | <i>Steyr-Kirchdorf</i> |
| AT315 | | | <i>Traunviertel</i> |
| AT32 | | Salzburg | |



| CODE | NUTS 1 | NUTS 2 | NUTS 3 |
|-------|-------------|-------------|--------------------------------|
| AT321 | | | <i>Lungau</i> |
| AT322 | | | <i>Pinzgau-Pongau</i> |
| AT323 | | | <i>Salzburg und Umgebung</i> |
| AT33 | | Tirol | |
| AT331 | | | <i>Außerfern</i> |
| AT332 | | | <i>Innsbruck</i> |
| AT333 | | | <i>Osttirol</i> |
| AT334 | | | <i>Tiroler Oberland</i> |
| AT335 | | | <i>Tiroler Unterland</i> |
| AT34 | | Vorarlberg | |
| AT341 | | | <i>Bludenz-Bregenzer Wald</i> |
| AT342 | | | <i>Rheintal-Bodenseegebiet</i> |
| ATZ | EXTRA-REGIO | | |
| ATZZ | | Extra-Regio | |
| ATZZZ | | | <i>Extra-Regio</i> |







POLSKA

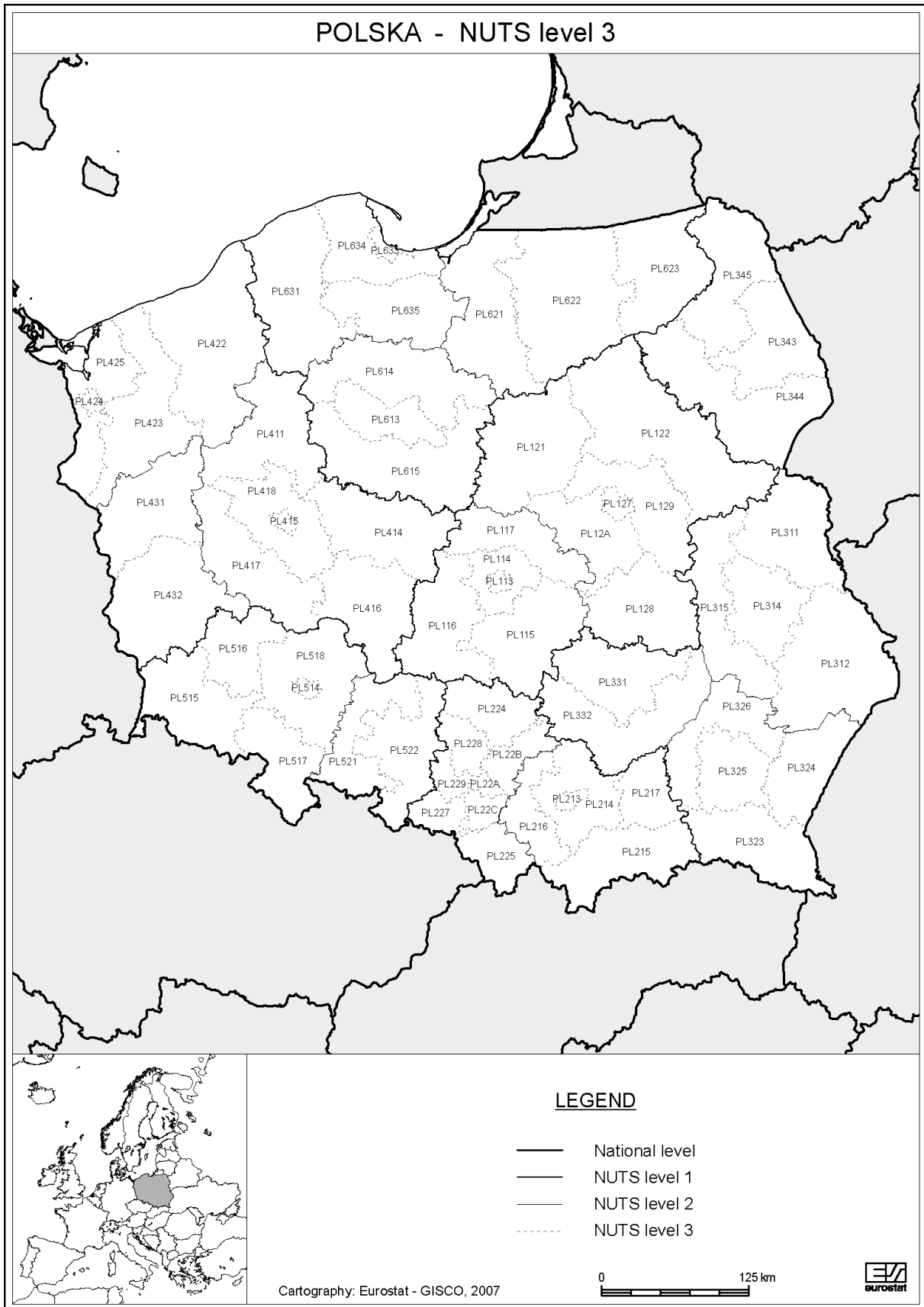
| CODE | NUTS 1 | NUTS 2 | NUTS 3 |
|-------|-------------------|-------------|-----------------------------|
| PL | | | |
| PL1 | REGION CENTRALNY | | |
| PL11 | | Łódzkie | |
| PL113 | | | <i>Miasto Łódź</i> |
| PL114 | | | <i>Łódzki</i> |
| PL115 | | | <i>Piotrkowski</i> |
| PL116 | | | <i>Sieradzki</i> |
| PL117 | | | <i>Skierniewicki</i> |
| PL12 | | Mazowieckie | |
| PL121 | | | <i>Ciechanowsko-płocki</i> |
| PL122 | | | <i>Ostrołęcko-siedlecki</i> |
| PL127 | | | <i>Miasto Warszawa</i> |
| PL128 | | | <i>Radomski</i> |
| PL129 | | | <i>Warszawski-wschodni</i> |
| PL12A | | | <i>Warszawski-zachodni</i> |
| PL2 | REGION POŁUDNIOWY | | |
| PL21 | | Małopolskie | |
| PL213 | | | <i>Miasto Kraków</i> |
| PL214 | | | <i>Krakowski</i> |
| PL215 | | | <i>Nowosądecki</i> |
| PL216 | | | <i>Oświęcimski</i> |
| PL217 | | | <i>Tarnowski</i> |
| PL22 | | Śląskie | |
| PL224 | | | <i>Częstochowski</i> |
| PL225 | | | <i>Bielski</i> |
| PL227 | | | <i>Rybnicki</i> |
| PL228 | | | <i>Bytomski</i> |
| PL229 | | | <i>Gliwicki</i> |
| PL22A | | | <i>Katowicki</i> |
| PL22B | | | <i>Sosnowiecki</i> |
| PL22C | | | <i>Tyski</i> |
| PL3 | REGION WSCHODNI | | |
| PL31 | | Lubelskie | |
| PL311 | | | <i>Bialski</i> |
| PL312 | | | <i>Chełmsko-zamojski</i> |
| PL314 | | | <i>Lubelski</i> |

| CODE | NUTS 1 | NUTS 2 | NUTS 3 |
|-------|----------------------------|--------------------|----------------------------------|
| PL315 | | | <i>Puławski</i> |
| PL32 | | Podkarpackie | |
| PL323 | | | <i>Krośnieński</i> |
| PL324 | | | <i>Przemyski</i> |
| PL325 | | | <i>Rzeszowski</i> |
| PL326 | | | <i>Tarnobrzeski</i> |
| PL33 | | Świętokrzyskie | |
| PL331 | | | <i>Kielecki</i> |
| PL332 | | | <i>Sandomiersko-jędrzejowski</i> |
| PL34 | | Podlaskie | |
| PL343 | | | <i>Białostocki</i> |
| PL344 | | | <i>Łomżyński</i> |
| PL345 | | | <i>Suwalski</i> |
| PL4 | REGION PÓŁNOCNO-ZACHODNI | | |
| PL41 | | Wielkopolskie | |
| PL411 | | | <i>Pilski</i> |
| PL414 | | | <i>Koniński</i> |
| PL415 | | | <i>Miasto Poznań</i> |
| PL416 | | | <i>Kaliski</i> |
| PL417 | | | <i>Leszczyński</i> |
| PL418 | | | <i>Poznański</i> |
| PL42 | | Zachodniopomorskie | |
| PL422 | | | <i>Koszaliński</i> |
| PL423 | | | <i>Stargardzki</i> |
| PL424 | | | <i>Miasto Szczecin</i> |
| PL425 | | | <i>Szczeciński</i> |
| PL43 | | Lubuskie | |
| PL431 | | | <i>Gorzowski</i> |
| PL432 | | | <i>Zielonogórski</i> |
| PL5 | REGION POŁUDNIOWO-ZACHODNI | | |
| PL51 | | Dolnośląskie | |
| PL514 | | | <i>Miasto Wrocław</i> |
| PL515 | | | <i>Jeleniogórski</i> |
| PL516 | | | <i>Legnicko-głogowski</i> |
| PL517 | | | <i>Wałbrzyski</i> |



| CODE | NUTS 1 | NUTS 2 | NUTS 3 |
|-------|-----------------|---------------------|--------------------------|
| PL518 | | | <i>Wrocławski</i> |
| PL52 | | Opolskie | |
| PL521 | | | <i>Nyski</i> |
| PL522 | | | <i>Opolski</i> |
| PL6 | REGION PÓŁNOCNY | | |
| PL61 | | Kujawsko-pomorskie | |
| PL613 | | | <i>Bydgosko-toruński</i> |
| PL614 | | | <i>Grudziądzki</i> |
| PL615 | | | <i>Włocławski</i> |
| PL62 | | Warmińsko-mazurskie | |
| PL621 | | | <i>Elbląski</i> |
| PL622 | | | <i>Olsztyński</i> |
| PL623 | | | <i>Elcki</i> |
| PL63 | | Pomorskie | |
| PL631 | | | <i>Słupski</i> |
| PL633 | | | <i>Trójmiejski</i> |
| PL634 | | | <i>Gdański</i> |
| PL635 | | | <i>Starogardzki</i> |
| PLZ | EXTRA-REGIO | | |
| PLZZ | | Extra-Regio | |
| PLZZZ | | | <i>Extra-Regio</i> |





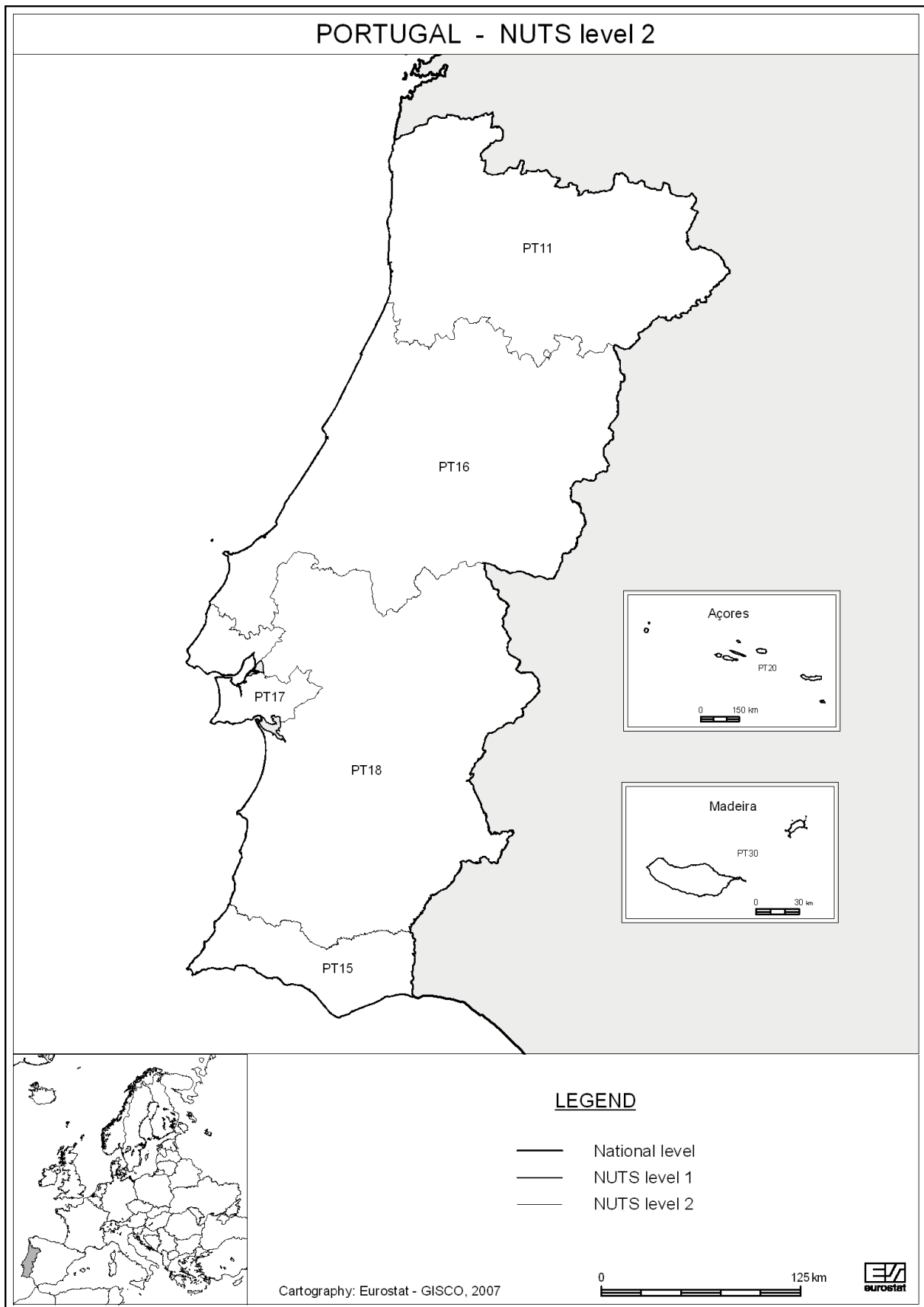


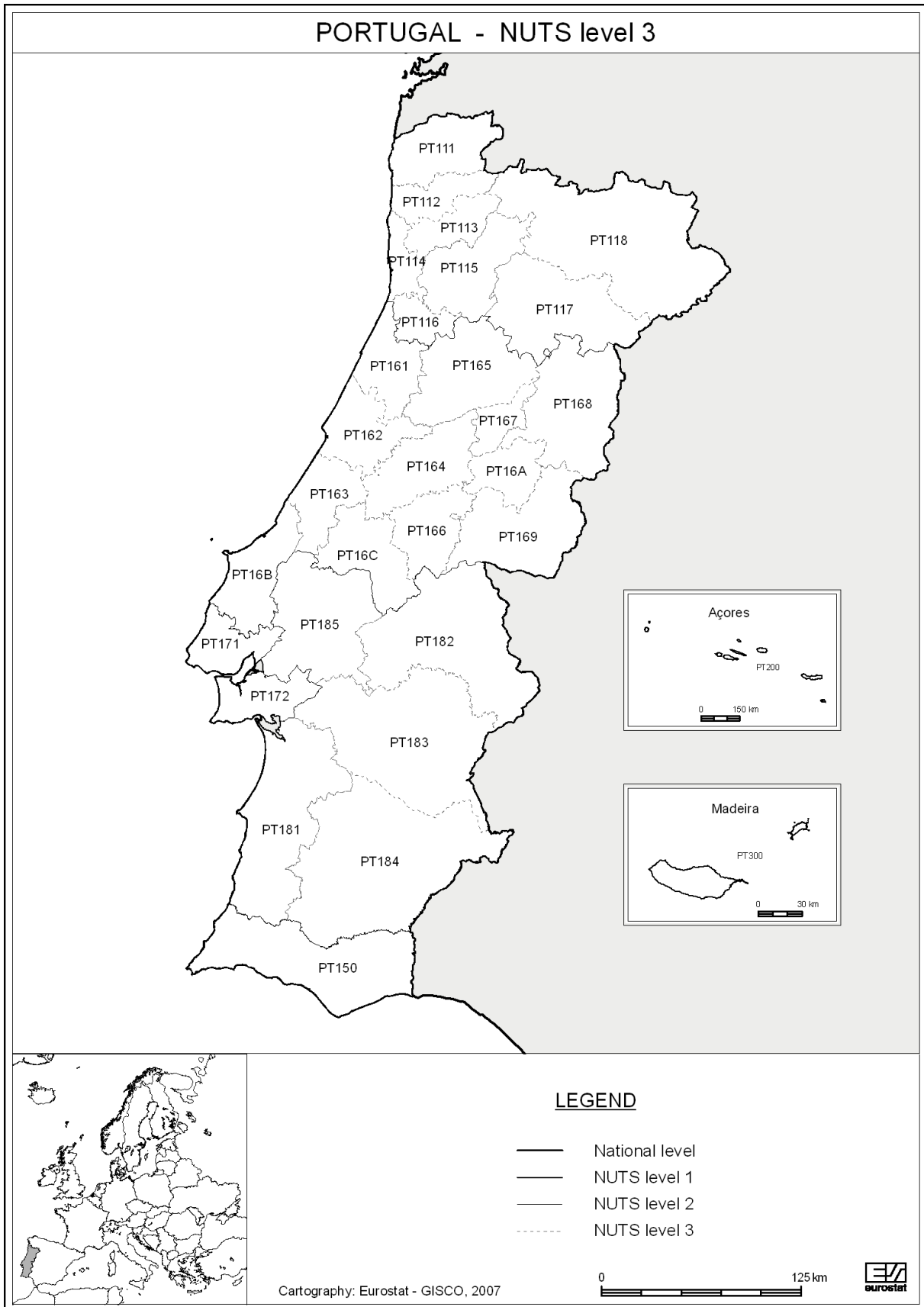
PORTUGAL

| CODE | NUTS 1 | NUTS 2 | NUTS 3 |
|-------|----------------------------|------------|------------------------------|
| PT | | | |
| PT1 | CONTINENTE | | |
| PT11 | | Norte | |
| PT111 | | | <i>Minho-Lima</i> |
| PT112 | | | <i>Cávado</i> |
| PT113 | | | <i>Ave</i> |
| PT114 | | | <i>Grande Porto</i> |
| PT115 | | | <i>Tâmega</i> |
| PT116 | | | <i>Entre Douro e Vouga</i> |
| PT117 | | | <i>Douro</i> |
| PT118 | | | <i>Alto Trás-os-Montes</i> |
| PT15 | | Algarve | |
| PT150 | | | <i>Algarve</i> |
| PT16 | | Centro (P) | |
| PT161 | | | <i>Baixo Vouga</i> |
| PT162 | | | <i>Baixo Mondego</i> |
| PT163 | | | <i>Pinhal Litoral</i> |
| PT164 | | | <i>Pinhal Interior Norte</i> |
| PT165 | | | <i>Dão-Lafões</i> |
| PT166 | | | <i>Pinhal Interior Sul</i> |
| PT167 | | | <i>Serra da Estrela</i> |
| PT168 | | | <i>Beira Interior Norte</i> |
| PT169 | | | <i>Beira Interior Sul</i> |
| PT16A | | | <i>Cova da Beira</i> |
| PT16B | | | <i>Oeste</i> |
| PT16C | | | <i>Médio Tejo</i> |
| PT17 | | Lisboa | |
| PT171 | | | <i>Grande Lisboa</i> |
| PT172 | | | <i>Península de Setúbal</i> |
| PT18 | | Alentejo | |
| PT181 | | | <i>Alentejo Litoral</i> |
| PT182 | | | <i>Alto Alentejo</i> |
| PT183 | | | <i>Alentejo Central</i> |
| PT184 | | | <i>Baixo Alentejo</i> |
| PT185 | | | <i>Lezíria do Tejo</i> |
| PT2 | Região Autónoma dos AÇORES | | |



| CODE | NUTS 1 | NUTS 2 | NUTS 3 |
|-------|----------------------------|----------------------------|-----------------------------------|
| PT20 | | Região Autónoma dos Açores | |
| PT200 | | | <i>Região Autónoma dos Açores</i> |
| PT3 | Região Autónoma da MADEIRA | | |
| PT30 | | Região Autónoma da Madeira | |
| PT300 | | | <i>Região Autónoma da Madeira</i> |
| PTZ | EXTRA-REGIO | | |
| PTZZ | | Extra-Regio | |
| PTZZZ | | | <i>Extra-Regio</i> |



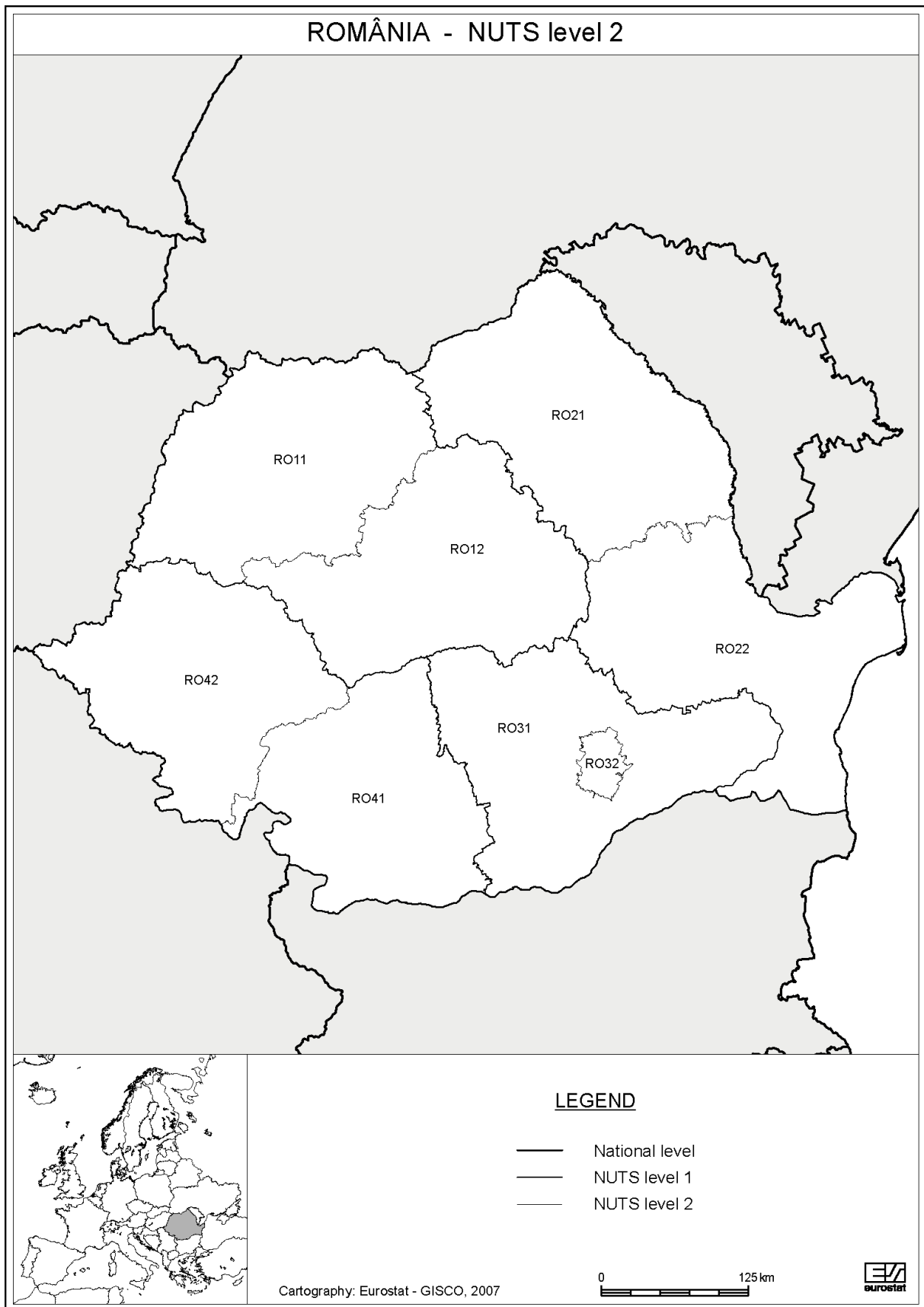


ROMÂNIA

| CODE | NUTS 1 | NUTS 2 | NUTS 3 |
|-------|--------------------|----------------|------------------------|
| RO | | | |
| RO1 | MACROREGIUNEA UNU | | |
| RO11 | | Nord-Vest | |
| RO111 | | | <i>Bihor</i> |
| RO112 | | | <i>Bistrița-Năsăud</i> |
| RO113 | | | <i>Cluj</i> |
| RO114 | | | <i>Maramureș</i> |
| RO115 | | | <i>Satu Mare</i> |
| RO116 | | | <i>Sălaj</i> |
| RO12 | | Centru | |
| RO121 | | | <i>Alba</i> |
| RO122 | | | <i>Brașov</i> |
| RO123 | | | <i>Covasna</i> |
| RO124 | | | <i>Harghita</i> |
| RO125 | | | <i>Mureș</i> |
| RO126 | | | <i>Sibiu</i> |
| RO2 | MACROREGIUNEA DOI | | |
| RO21 | | Nord-Est | |
| RO211 | | | <i>Bacău</i> |
| RO212 | | | <i>Botoșani</i> |
| RO213 | | | <i>Iași</i> |
| RO214 | | | <i>Neamț</i> |
| RO215 | | | <i>Suceava</i> |
| RO216 | | | <i>Vaslui</i> |
| RO22 | | Sud-Est | |
| RO221 | | | <i>Brăila</i> |
| RO222 | | | <i>Buzău</i> |
| RO223 | | | <i>Constanța</i> |
| RO224 | | | <i>Galați</i> |
| RO225 | | | <i>Tulcea</i> |
| RO226 | | | <i>Vrancea</i> |
| RO3 | MACROREGIUNEA TREI | | |
| RO31 | | Sud - Muntenia | |
| RO311 | | | <i>Argeș</i> |
| RO312 | | | <i>Călărași</i> |
| RO313 | | | <i>Dâmbovița</i> |



| CODE | NUTS 1 | NUTS 2 | NUTS 3 |
|-------|---------------------|-------------------|----------------------|
| RO314 | | | <i>Giurgiu</i> |
| RO315 | | | <i>Ialomița</i> |
| RO316 | | | <i>Prahova</i> |
| RO317 | | | <i>Teleorman</i> |
| RO32 | | București - Ilfov | |
| RO321 | | | <i>București</i> |
| RO322 | | | <i>Ilfov</i> |
| RO4 | MACROREGIUNEA PATRU | | |
| RO41 | | Sud-Vest Oltenia | |
| RO411 | | | <i>Dolj</i> |
| RO412 | | | <i>Gorj</i> |
| RO413 | | | <i>Mehedinți</i> |
| RO414 | | | <i>Olt</i> |
| RO415 | | | <i>Vâlcea</i> |
| RO42 | | Vest | |
| RO421 | | | <i>Arad</i> |
| RO422 | | | <i>Caraș-Severin</i> |
| RO423 | | | <i>Hunedoara</i> |
| RO424 | | | <i>Timiș</i> |
| ROZ | EXTRA-REGIO | | |
| ROZZ | | Extra-Regio | |
| ROZZZ | | | <i>Extra-Regio</i> |

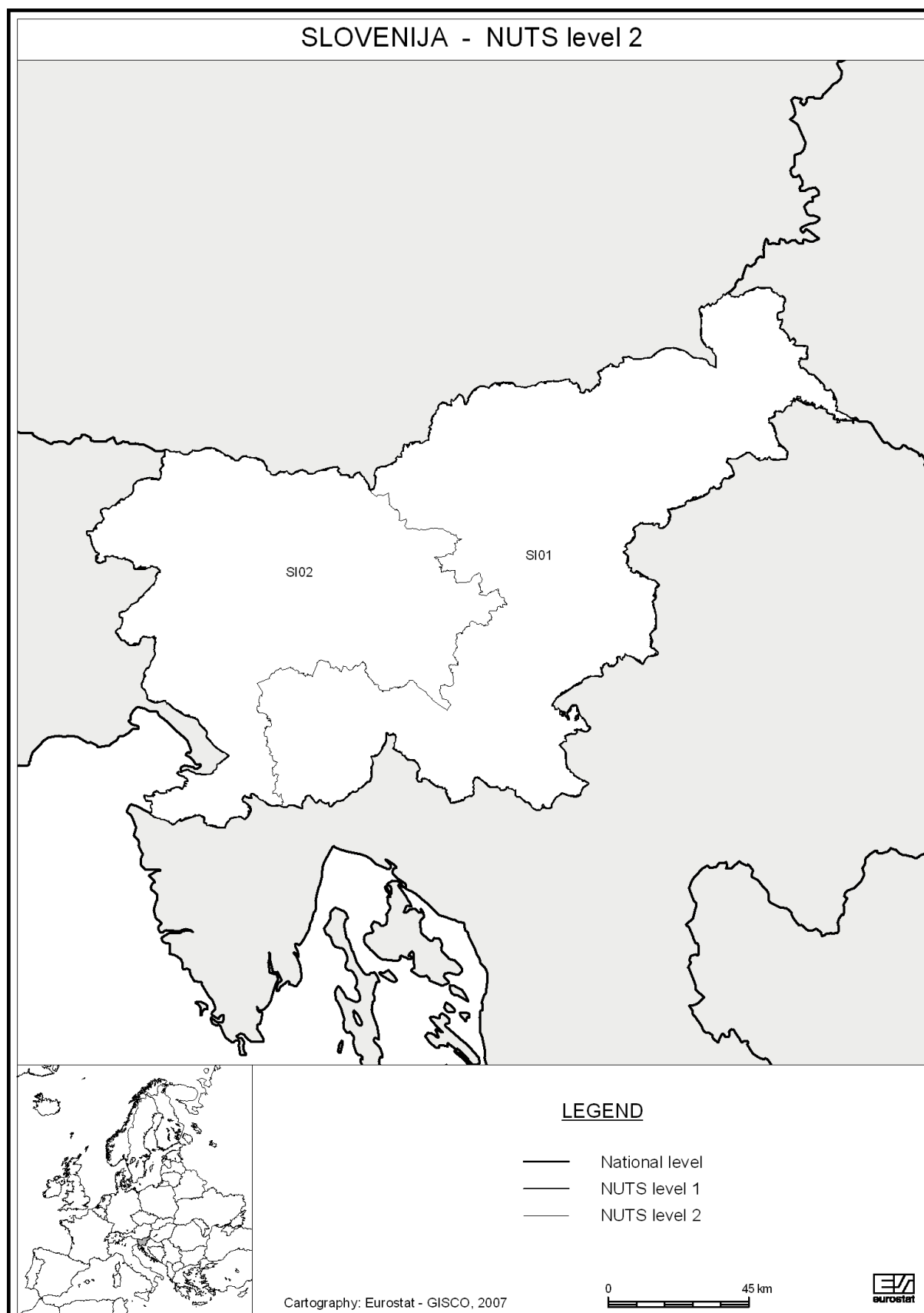


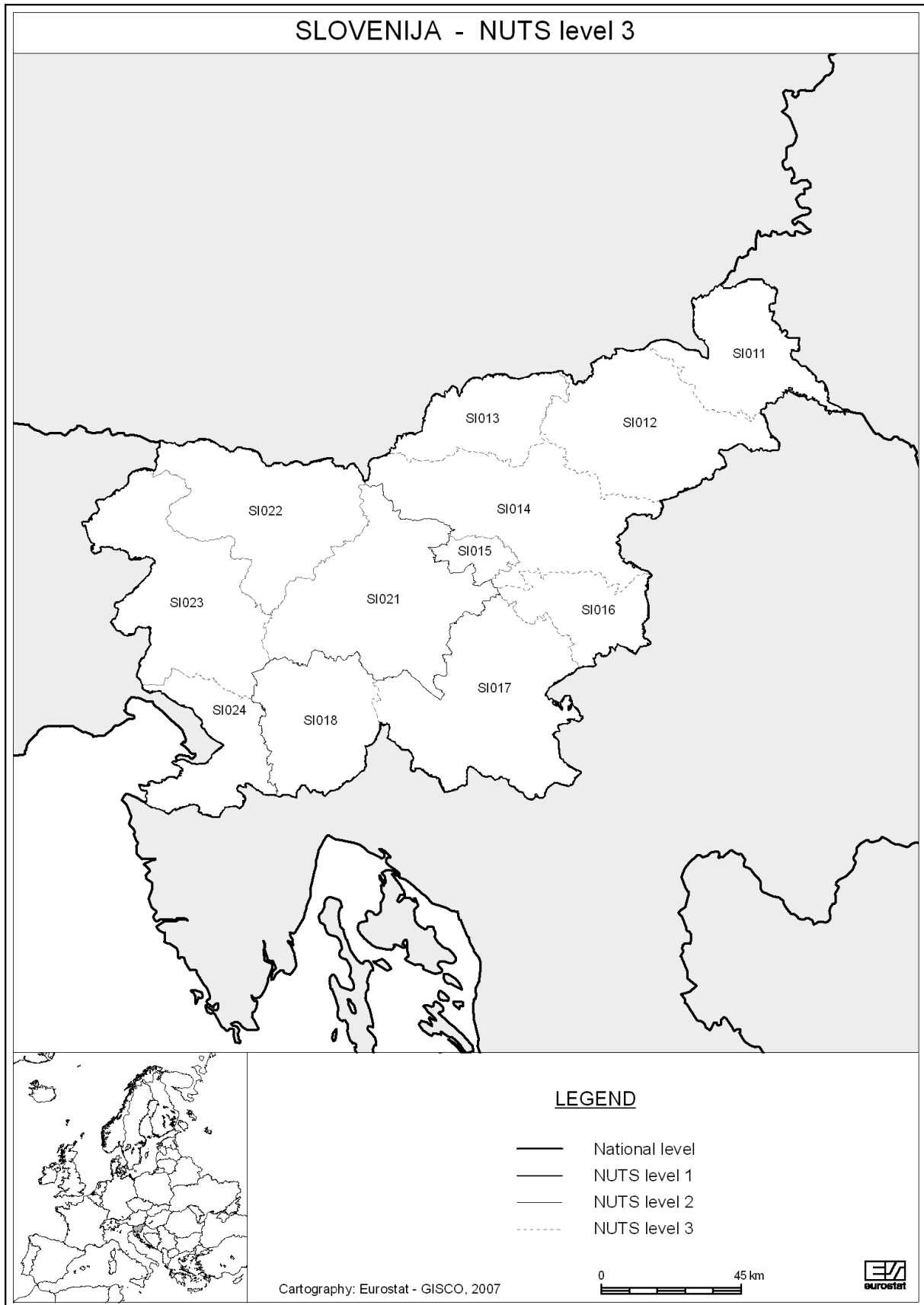




SLOVENIJA

| CODE | NUTS 1 | NUTS 2 | NUTS 3 |
|-------|-------------|-------------------|------------------------------|
| SI | | | |
| SI0 | SLOVENIJA | | |
| SI01 | | Vzhodna Slovenija | |
| SI011 | | | <i>Pomurska</i> |
| SI012 | | | <i>Podravska</i> |
| SI013 | | | <i>Koroška</i> |
| SI014 | | | <i>Savinjska</i> |
| SI015 | | | <i>Zasavska</i> |
| SI016 | | | <i>Spodnjeposavska</i> |
| SI017 | | | <i>Jugovzhodna Slovenija</i> |
| SI018 | | | <i>Notranjsko-kraška</i> |
| SI02 | | Zahodna Slovenija | |
| SI021 | | | <i>Osrednjeslovenska</i> |
| SI022 | | | <i>Gorenjska</i> |
| SI023 | | | <i>Goriška</i> |
| SI024 | | | <i>Obalno-kraška</i> |
| SIZ | EXTRA-REGIO | | |
| SIZZ | | Extra-Regio | |
| SIZZZ | | | <i>Extra-Regio</i> |

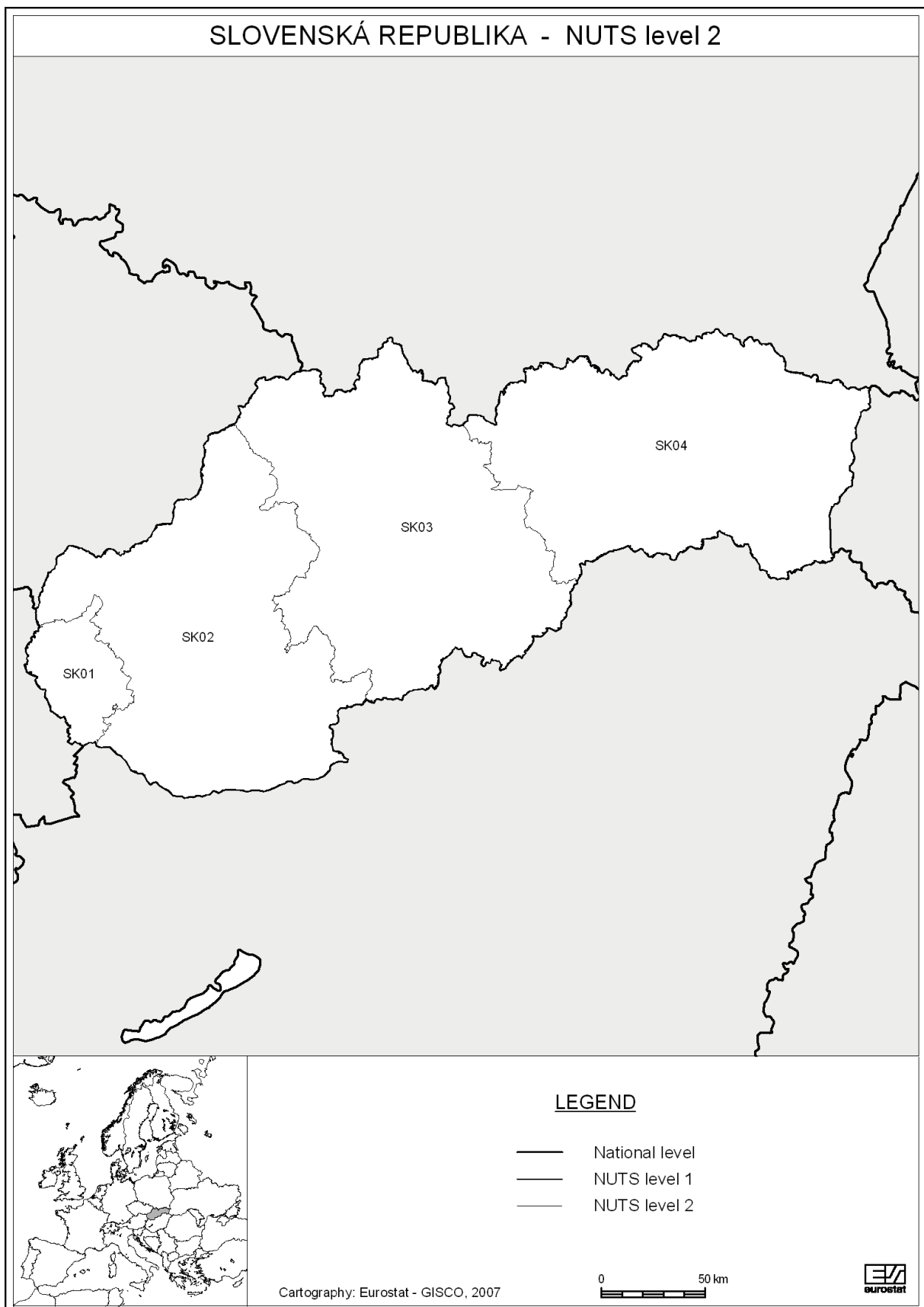


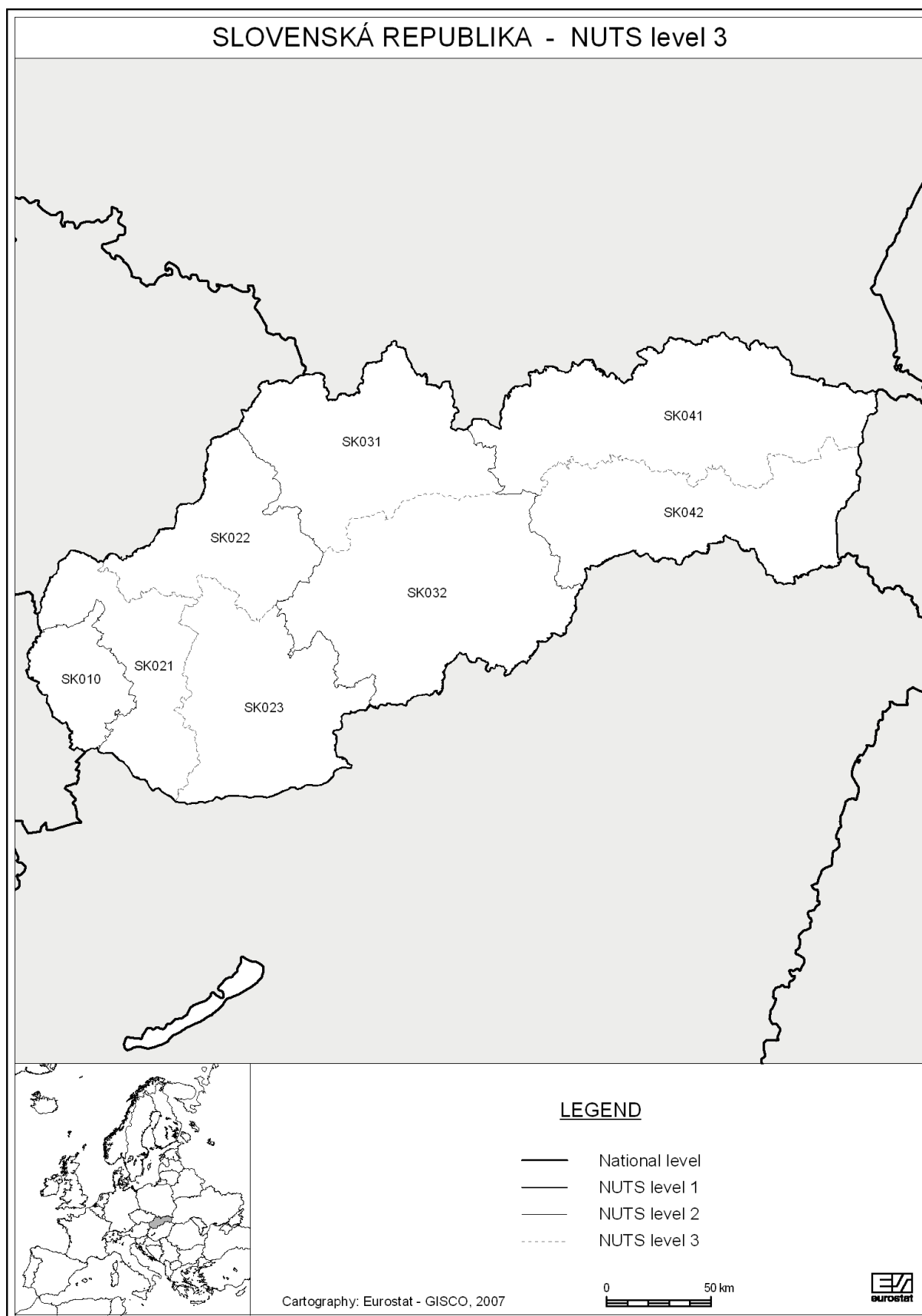




SLOVENSKÁ REPUBLIKA

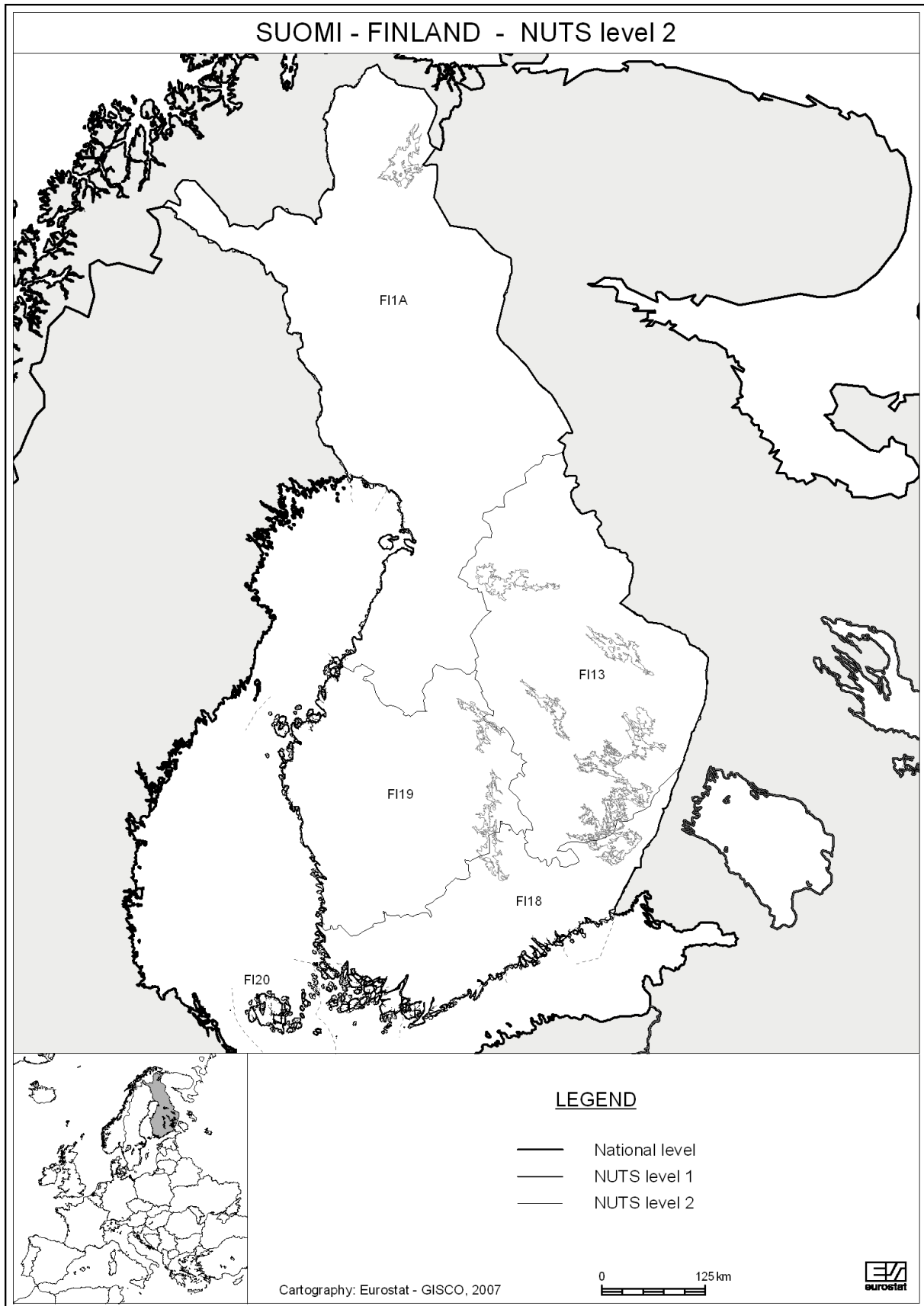
| CODE | NUTS 1 | NUTS 2 | NUTS 3 |
|-------|---------------------|--------------------|-----------------------------|
| SK | | | |
| SK0 | SLOVENSKÁ REPUBLIKA | | |
| SK01 | | Bratislavský kraj | |
| SK010 | | | <i>Bratislavský kraj</i> |
| SK02 | | Západné Slovensko | |
| SK021 | | | <i>Trnavský kraj</i> |
| SK022 | | | <i>Trenčiansky kraj</i> |
| SK023 | | | <i>Nitriansky kraj</i> |
| SK03 | | Stredné Slovensko | |
| SK031 | | | <i>Žilinský kraj</i> |
| SK032 | | | <i>Banskobystrický kraj</i> |
| SK04 | | Východné Slovensko | |
| SK041 | | | <i>Prešovský kraj</i> |
| SK042 | | | <i>Košický kraj</i> |
| SKZ | EXTRA-REGIO | | |
| SKZZ | | Extra-Regio | |
| SKZZZ | | | <i>Extra-Regio</i> |

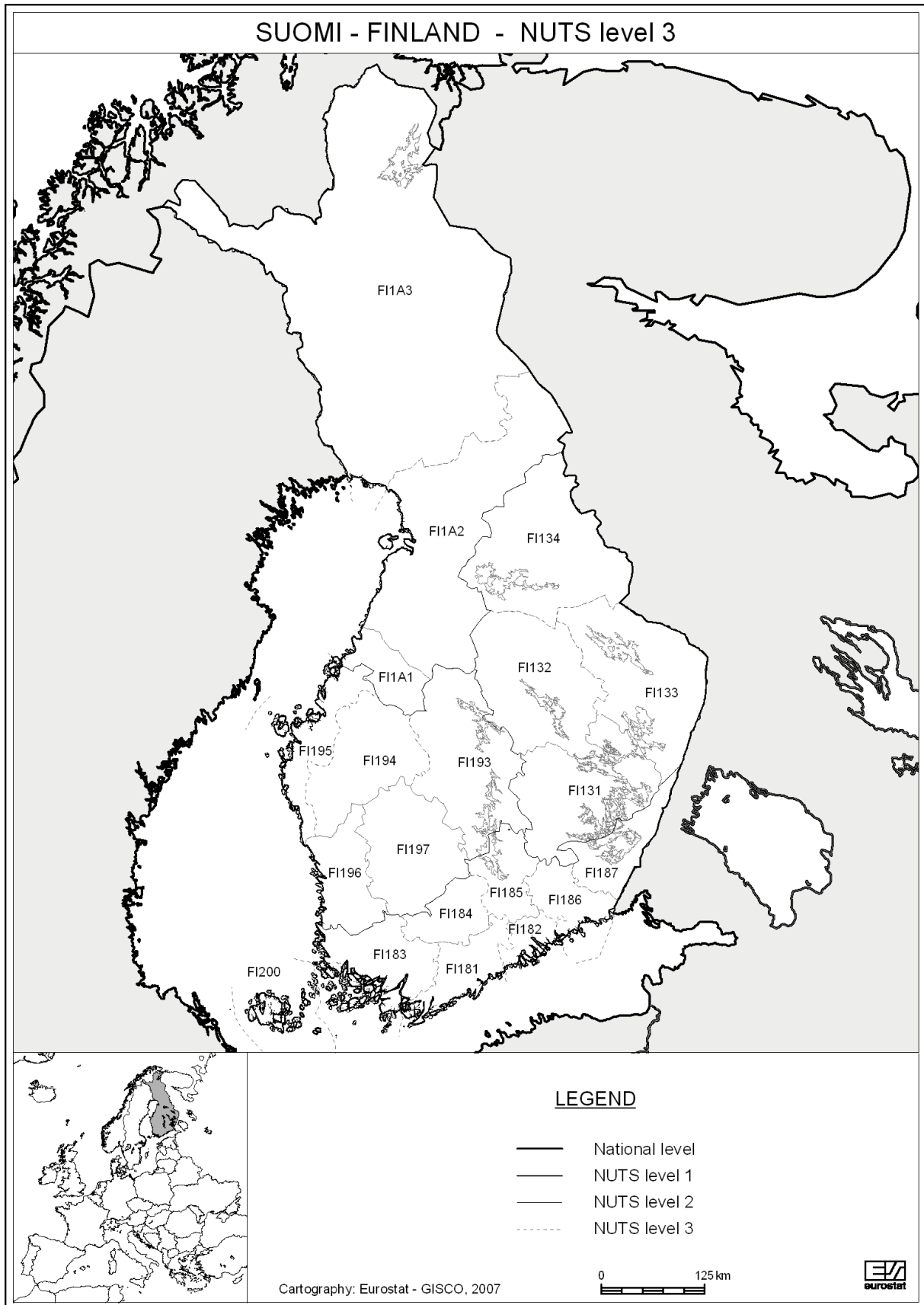




SUOMI / FINLAND

| CODE | NUTS 1 | NUTS 2 | NUTS 3 |
|-------|--------------|---------------|--------------------------|
| FI | | | |
| FI1 | MANNER-SUOMI | | |
| FI13 | | Itä-Suomi | |
| FI131 | | | <i>Etelä-Savo</i> |
| FI132 | | | <i>Pohjois-Savo</i> |
| FI133 | | | <i>Pohjois-Karjala</i> |
| FI134 | | | <i>Kainuu</i> |
| FI18 | | Etelä-Suomi | |
| FI181 | | | <i>Uusimaa</i> |
| FI182 | | | <i>Itä-Uusimaa</i> |
| FI183 | | | <i>Varsinais-Suomi</i> |
| FI184 | | | <i>Kanta-Häme</i> |
| FI185 | | | <i>Päijät-Häme</i> |
| FI186 | | | <i>Kymenlaakso</i> |
| FI187 | | | <i>Etelä-Karjala</i> |
| FI19 | | Länsi-Suomi | |
| FI193 | | | <i>Keski-Suomi</i> |
| FI194 | | | <i>Etelä-Pohjanmaa</i> |
| FI195 | | | <i>Pohjanmaa</i> |
| FI196 | | | <i>Satakunta</i> |
| FI197 | | | <i>Pirkanmaa</i> |
| FI1A | | Pohjois-Suomi | |
| FI1A1 | | | <i>Keski-Pohjanmaa</i> |
| FI1A2 | | | <i>Pohjois-Pohjanmaa</i> |
| FI1A3 | | | <i>Lappi</i> |
| FI2 | ÅLAND | | |
| FI20 | | Åland | |
| FI200 | | | <i>Åland</i> |
| FIZ | EXTRA-REGIO | | |
| FIZZ | | Extra-Regio | |
| FIZZZ | | | <i>Extra-Regio</i> |

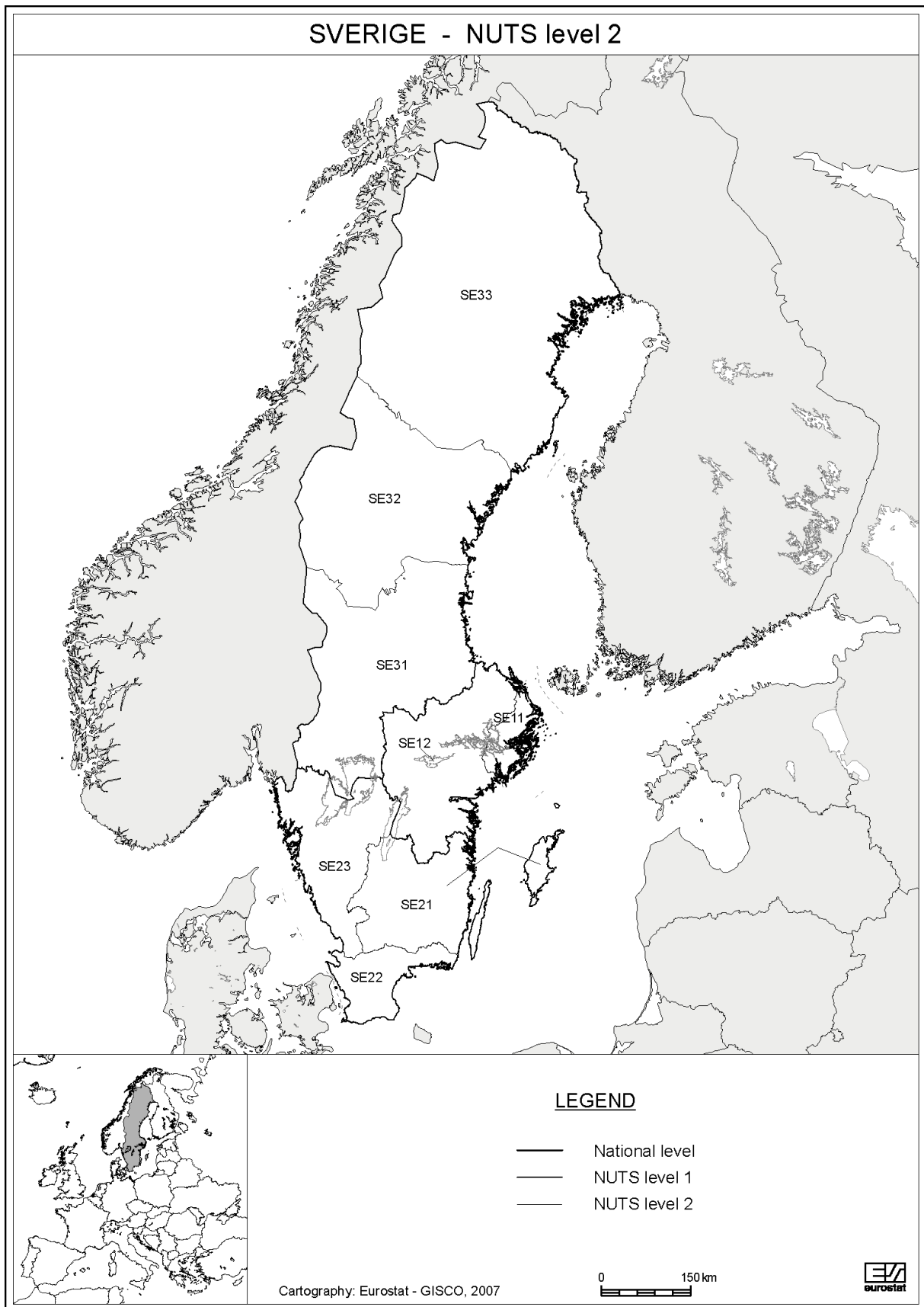


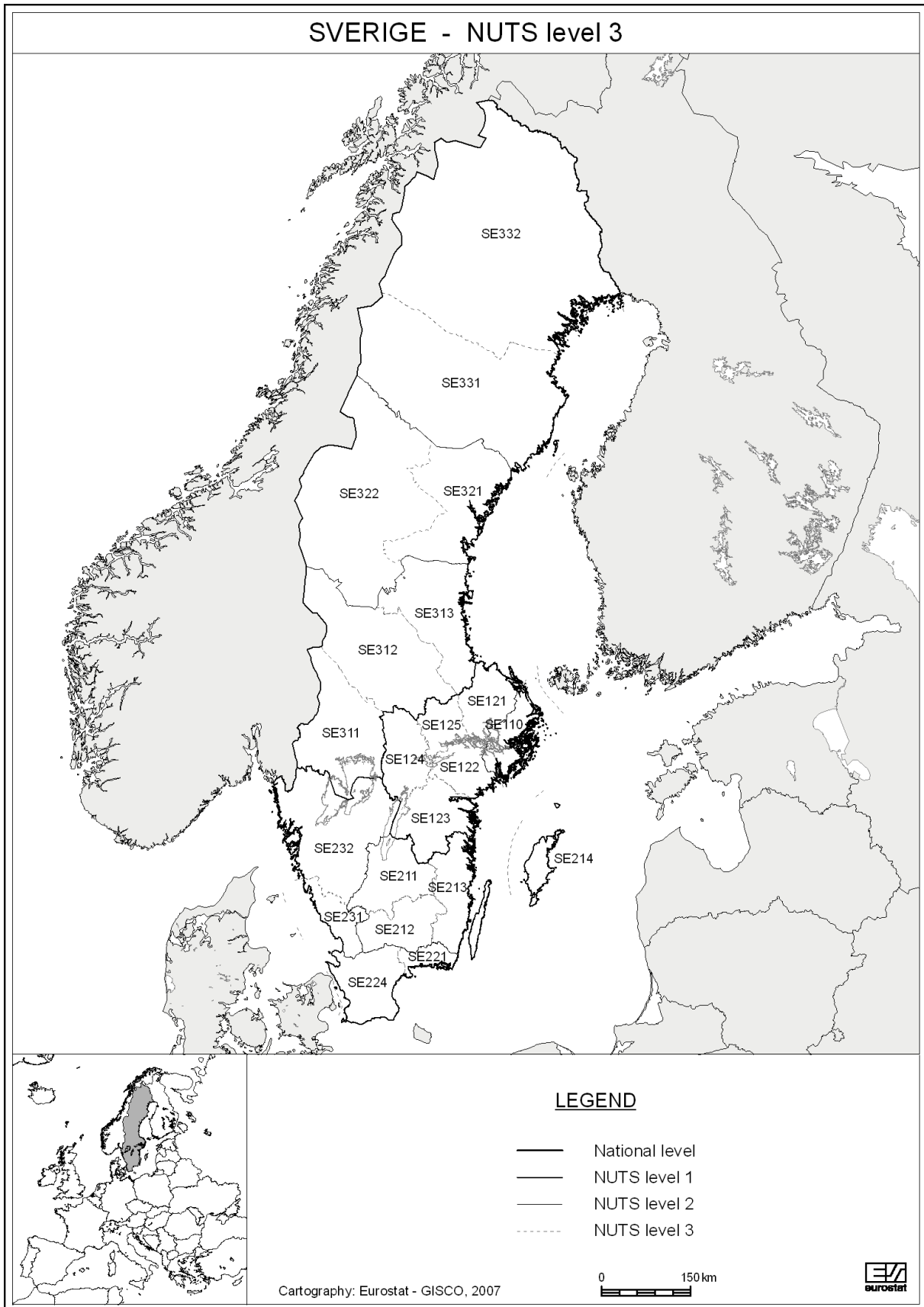




SVERIGE

| CODE | NUTS 1 | NUTS 2 | NUTS 3 |
|-------|---------------|---------------------|----------------------|
| SE | | | |
| SE1 | ÖSTRA SVERIGE | | |
| SE11 | | Stockholm | |
| SE110 | | | Stockholms län |
| SE12 | | Östra Mellansverige | |
| SE121 | | | Uppsala län |
| SE122 | | | Södermanlands län |
| SE123 | | | Östergötlands län |
| SE124 | | | Örebro län |
| SE125 | | | Västmanlands län |
| SE2 | SÖDRA SVERIGE | | |
| SE21 | | Småland med öarna | |
| SE211 | | | Jönköpings län |
| SE212 | | | Kronobergs län |
| SE213 | | | Kalmar län |
| SE214 | | | Gotlands län |
| SE22 | | Sydsverige | |
| SE221 | | | Blekinge län |
| SE224 | | | Skåne län |
| SE23 | | Västsverige | |
| SE231 | | | Hallands län |
| SE232 | | | Västra Götalands län |
| SE3 | NORRA SVERIGE | | |
| SE31 | | Norra Mellansverige | |
| SE311 | | | Värmlands län |
| SE312 | | | Dalarnas län |
| SE313 | | | Gävleborgs län |
| SE32 | | Mellersta Norrland | |
| SE321 | | | Västernorrlands län |
| SE322 | | | Jämtlands län |
| SE33 | | Övre Norrland | |
| SE331 | | | Västerbottens län |
| SE332 | | | Norrbottnens län |
| SEZ | EXTRA-REGIO | | |
| SEZZ | | Extra-Regio | |
| SEZZZ | | | Extra-Regio |





UNITED KINGDOM

| CODE | NUTS 1 | NUTS 2 | NUTS 3 |
|-------|--------------------------|--|--|
| UK | | | |
| UKC | NORTH EAST (ENGLAND) | | |
| UKC1 | | Tees Valley and Durham | |
| UKC11 | | | <i>Hartlepool and Stockton-on-Tees</i> |
| UKC12 | | | <i>South Teesside</i> |
| UKC13 | | | <i>Darlington</i> |
| UKC14 | | | <i>Durham CC</i> |
| UKC2 | | Northumberland and Tyne and Wear | |
| UKC21 | | | <i>Northumberland</i> |
| UKC22 | | | <i>Tyneside</i> |
| UKC23 | | | <i>Sunderland</i> |
| UKD | NORTH WEST (ENGLAND) | | |
| UKD1 | | Cumbria | |
| UKD11 | | | <i>West Cumbria</i> |
| UKD12 | | | <i>East Cumbria</i> |
| UKD2 | | Cheshire | |
| UKD21 | | | <i>Halton and Warrington</i> |
| UKD22 | | | <i>Cheshire CC</i> |
| UKD3 | | Greater Manchester | |
| UKD31 | | | <i>Greater Manchester South</i> |
| UKD32 | | | <i>Greater Manchester North</i> |
| UKD4 | | Lancashire | |
| UKD41 | | | <i>Blackburn with Darwen</i> |
| UKD42 | | | <i>Blackpool</i> |
| UKD43 | | | <i>Lancashire CC</i> |
| UKD5 | | Merseyside | |
| UKD51 | | | <i>East Merseyside</i> |
| UKD52 | | | <i>Liverpool</i> |
| UKD53 | | | <i>Sefton</i> |
| UKD54 | | | <i>Wirral</i> |
| UKE | YORKSHIRE AND THE HUMBER | | |
| UKE1 | | East Yorkshire and Northern Lincolnshire | |
| UKE11 | | | <i>Kingston upon Hull, City of</i> |
| UKE12 | | | <i>East Riding of Yorkshire</i> |
| UKE13 | | | <i>North and North East Lincolnshire</i> |



| CODE | NUTS 1 | NUTS 2 | NUTS 3 |
|-------|-------------------------|--|---|
| UKE2 | | North Yorkshire | |
| UKE21 | | | <i>York</i> |
| UKE22 | | | <i>North Yorkshire CC</i> |
| UKE3 | | South Yorkshire | |
| UKE31 | | | <i>Barnsley, Doncaster and Rotherham</i> |
| UKE32 | | | <i>Sheffield</i> |
| UKE4 | | West Yorkshire | |
| UKE41 | | | <i>Bradford</i> |
| UKE42 | | | <i>Leeds</i> |
| UKE43 | | | <i>Calderdale, Kirklees and Wakefield</i> |
| UKF | EAST MIDLANDS (ENGLAND) | | |
| UKF1 | | Derbyshire and Nottinghamshire | |
| UKF11 | | | <i>Derby</i> |
| UKF12 | | | <i>East Derbyshire</i> |
| UKF13 | | | <i>South and West Derbyshire</i> |
| UKF14 | | | <i>Nottingham</i> |
| UKF15 | | | <i>North Nottinghamshire</i> |
| UKF16 | | | <i>South Nottinghamshire</i> |
| UKF2 | | Leicestershire, Rutland and Northamptonshire | |
| UKF21 | | | <i>Leicester</i> |
| UKF22 | | | <i>Leicestershire CC and Rutland</i> |
| UKF23 | | | <i>Northamptonshire</i> |
| UKF3 | | Lincolnshire | |
| UKF30 | | | <i>Lincolnshire</i> |
| UKG | WEST MIDLANDS (ENGLAND) | | |
| UKG1 | | Herefordshire, Worcestershire and Warwickshire | |
| UKG11 | | | <i>Herefordshire, County of</i> |
| UKG12 | | | <i>Worcestershire</i> |
| UKG13 | | | <i>Warwickshire</i> |
| UKG2 | | Shropshire and Staffordshire | |
| UKG21 | | | <i>Telford and Wrekin</i> |
| UKG22 | | | <i>Shropshire CC</i> |
| UKG23 | | | <i>Stoke-on-Trent</i> |
| UKG24 | | | <i>Staffordshire CC</i> |
| UKG3 | | West Midlands | |

| CODE | NUTS 1 | NUTS 2 | NUTS 3 |
|-------|----------------------|--|---|
| UKG31 | | | <i>Birmingham</i> |
| UKG32 | | | <i>Solihull</i> |
| UKG33 | | | <i>Coventry</i> |
| UKG34 | | | <i>Dudley and Sandwell</i> |
| UKG35 | | | <i>Walsall and Wolverhampton</i> |
| UKH | EAST OF ENGLAND | | |
| UKH1 | | East Anglia | |
| UKH11 | | | <i>Peterborough</i> |
| UKH12 | | | <i>Cambridgeshire CC</i> |
| UKH13 | | | <i>Norfolk</i> |
| UKH14 | | | <i>Suffolk</i> |
| UKH2 | | Bedfordshire and Hertfordshire | |
| UKH21 | | | <i>Luton</i> |
| UKH22 | | | <i>Bedfordshire CC</i> |
| UKH23 | | | <i>Hertfordshire</i> |
| UKH3 | | Essex | |
| UKH31 | | | <i>Southend-on-Sea</i> |
| UKH32 | | | <i>Thurrock</i> |
| UKH33 | | | <i>Essex CC</i> |
| UKI | LONDON | | |
| UKI1 | | Inner London | |
| UKI11 | | | <i>Inner London - West</i> |
| UKI12 | | | <i>Inner London - East</i> |
| UKI2 | | Outer London | |
| UKI21 | | | <i>Outer London - East and North East</i> |
| UKI22 | | | <i>Outer London - South</i> |
| UKI23 | | | <i>Outer London - West and North West</i> |
| UKJ | SOUTH EAST (ENGLAND) | | |
| UKJ1 | | Berkshire, Buckinghamshire and Oxfordshire | |
| UKJ11 | | | <i>Berkshire</i> |
| UKJ12 | | | <i>Milton Keynes</i> |
| UKJ13 | | | <i>Buckinghamshire CC</i> |
| UKJ14 | | | <i>Oxfordshire</i> |
| UKJ2 | | Surrey, East and West Sussex | |
| UKJ21 | | | <i>Brighton and Hove</i> |
| UKJ22 | | | <i>East Sussex CC</i> |

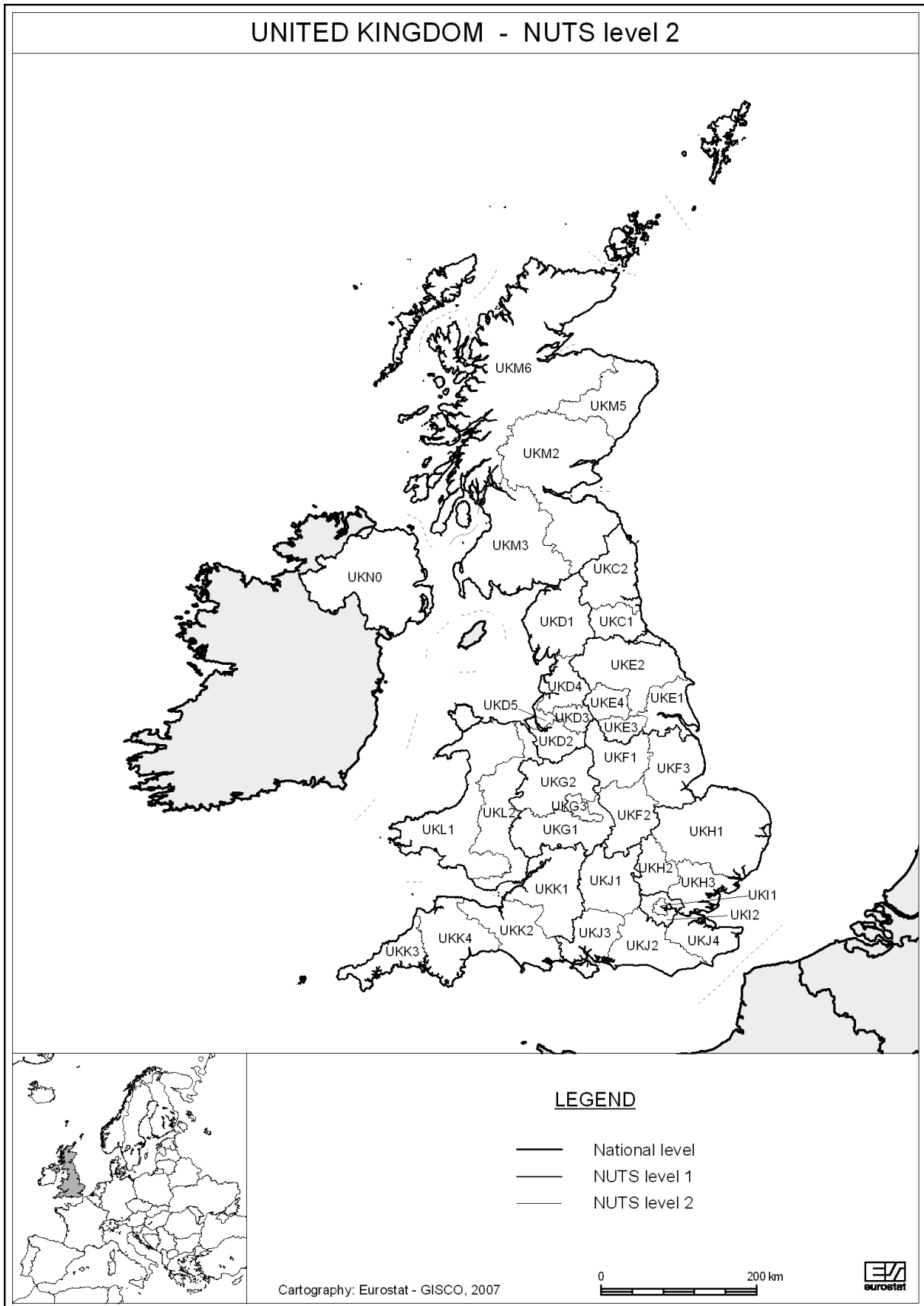


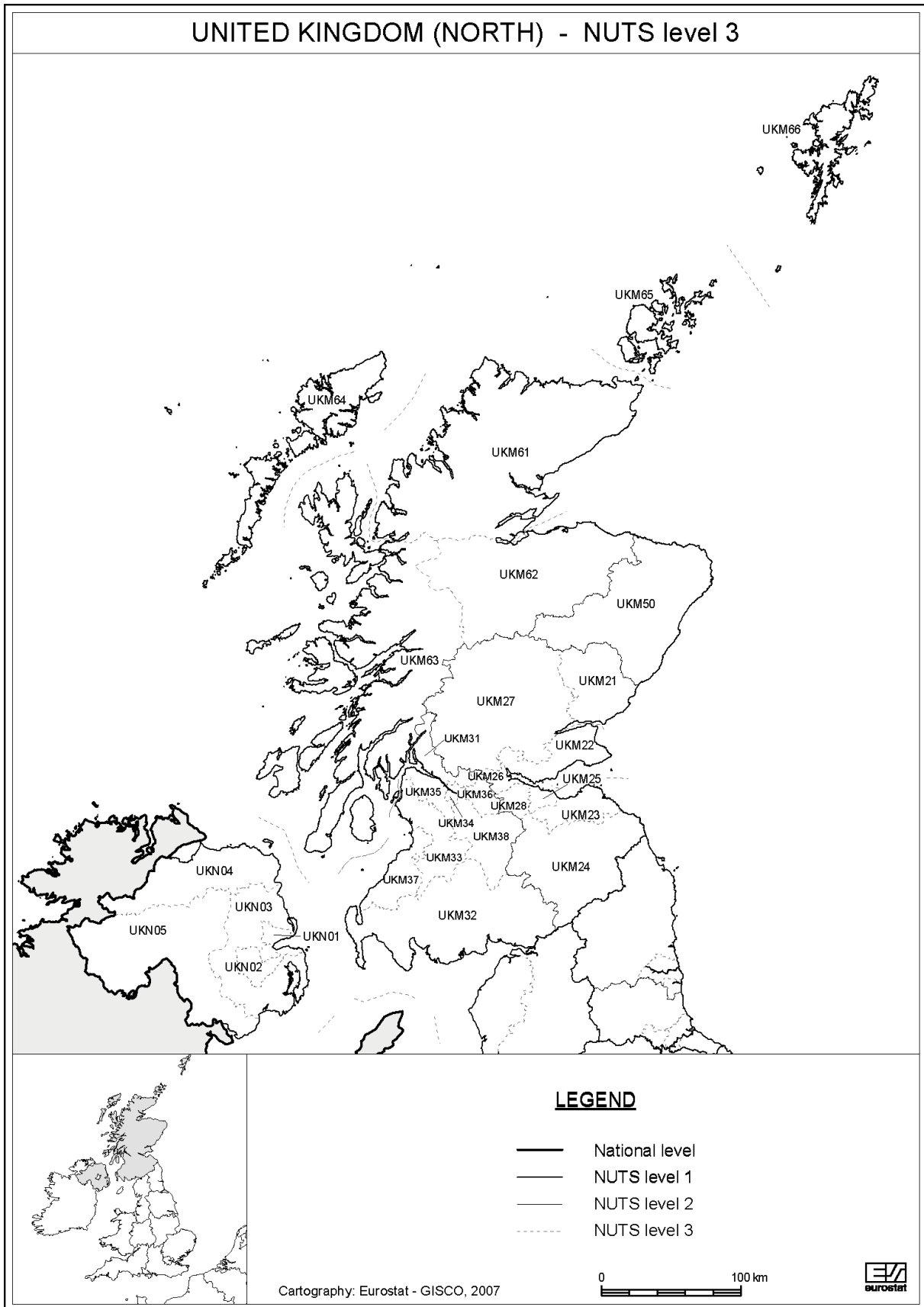
| CODE | NUTS 1 | NUTS 2 | NUTS 3 |
|-------|----------------------|--|---|
| UKJ23 | | | <i>Surrey</i> |
| UKJ24 | | | <i>West Sussex</i> |
| UKJ3 | | Hampshire and Isle of Wight | |
| UKJ31 | | | <i>Portsmouth</i> |
| UKJ32 | | | <i>Southampton</i> |
| UKJ33 | | | <i>Hampshire CC</i> |
| UKJ34 | | | <i>Isle of Wight</i> |
| UKJ4 | | Kent | |
| UKJ41 | | | <i>Medway</i> |
| UKJ42 | | | <i>Kent CC</i> |
| UKK | SOUTH WEST (ENGLAND) | | |
| UKK1 | | Gloucestershire, Wiltshire and Bristol/Bath area | |
| UKK11 | | | <i>Bristol, City of</i> |
| UKK12 | | | <i>Bath and North East Somerset, North Somerset and South Gloucestershire</i> |
| UKK13 | | | <i>Gloucestershire</i> |
| UKK14 | | | <i>Swindon</i> |
| UKK15 | | | <i>Wiltshire CC</i> |
| UKK2 | | Dorset and Somerset | |
| UKK21 | | | <i>Bournemouth and Poole</i> |
| UKK22 | | | <i>Dorset CC</i> |
| UKK23 | | | <i>Somerset</i> |
| UKK3 | | Cornwall and Isles of Scilly | |
| UKK30 | | | <i>Cornwall and Isles of Scilly</i> |
| UKK4 | | Devon | |
| UKK41 | | | <i>Plymouth</i> |
| UKK42 | | | <i>Torbay</i> |
| UKK43 | | | <i>Devon CC</i> |
| UKL | WALES | | |
| UKL1 | | West Wales and The Valleys | |
| UKL11 | | | <i>Isle of Anglesey</i> |
| UKL12 | | | <i>Gwynedd</i> |
| UKL13 | | | <i>Conwy and Denbighshire</i> |
| UKL14 | | | <i>South West Wales</i> |
| UKL15 | | | <i>Central Valleys</i> |
| UKL16 | | | <i>Gwent Valleys</i> |

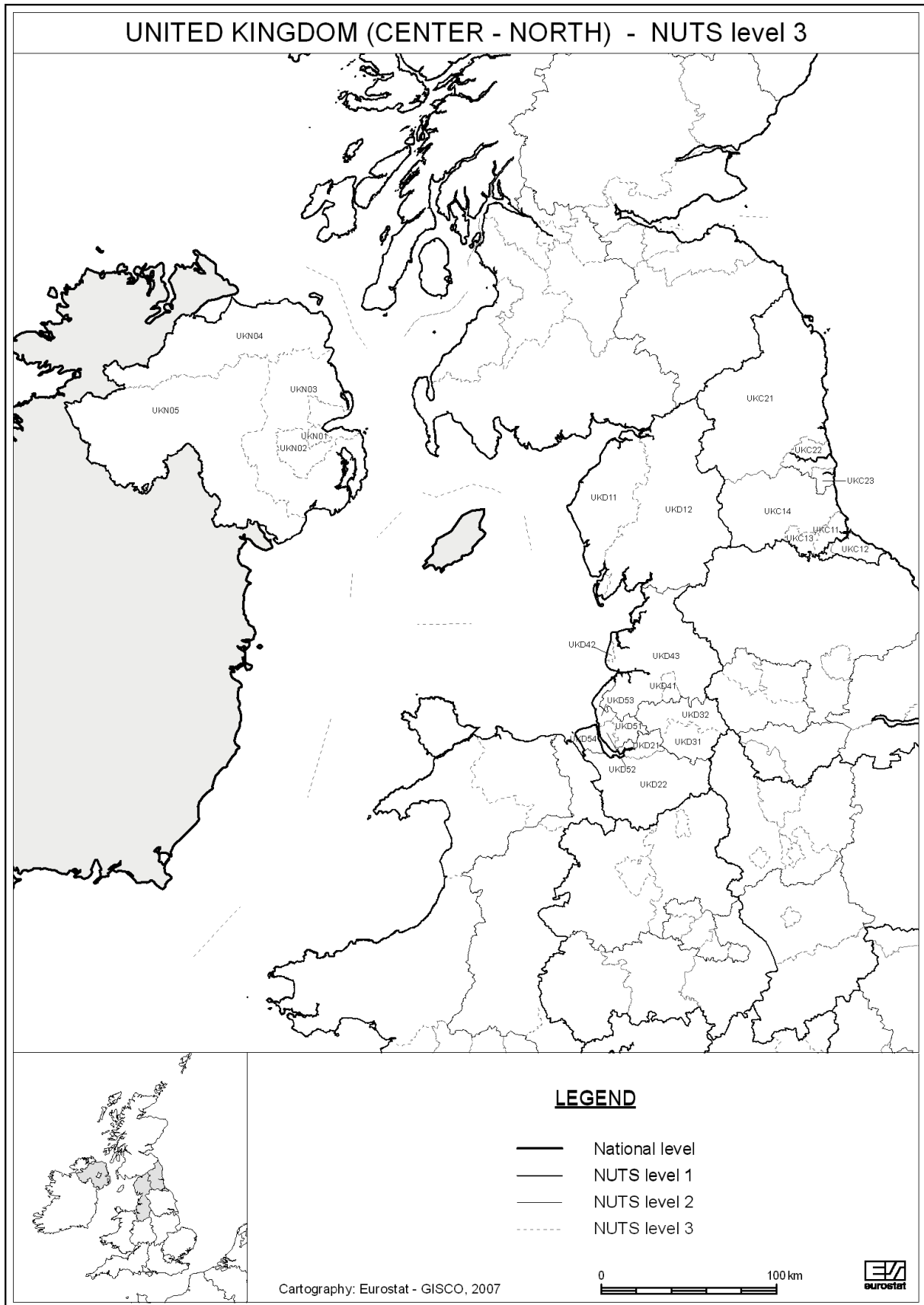
| CODE | NUTS 1 | NUTS 2 | NUTS 3 |
|-------|----------|------------------------|---|
| UKL17 | | | <i>Bridgend and Neath Port Talbot</i> |
| UKL18 | | | <i>Swansea</i> |
| UKL2 | | East Wales | |
| UKL21 | | | <i>Monmouthshire and Newport</i> |
| UKL22 | | | <i>Cardiff and Vale of Glamorgan</i> |
| UKL23 | | | <i>Flintshire and Wrexham</i> |
| UKL24 | | | <i>Powys</i> |
| UKM | SCOTLAND | | |
| UKM2 | | Eastern Scotland | |
| UKM21 | | | <i>Angus and Dundee City</i> |
| UKM22 | | | <i>Clackmannanshire and Fife</i> |
| UKM23 | | | <i>East Lothian and Midlothian</i> |
| UKM24 | | | <i>Scottish Borders</i> |
| UKM25 | | | <i>Edinburgh, City of</i> |
| UKM26 | | | <i>Falkirk</i> |
| UKM27 | | | <i>Perth & Kinross and Stirling</i> |
| UKM28 | | | <i>West Lothian</i> |
| UKM3 | | South Western Scotland | |
| UKM31 | | | <i>East Dunbartonshire, West Dunbartonshire and Helensburgh & Lomond</i> |
| UKM32 | | | <i>Dumfries & Galloway</i> |
| UKM33 | | | <i>East Ayrshire and North Ayrshire mainland</i> |
| UKM34 | | | <i>Glasgow City</i> |
| UKM35 | | | <i>Inverclyde, East Renfrewshire and Renfrewshire</i> |
| UKM36 | | | <i>North Lanarkshire</i> |
| UKM37 | | | <i>South Ayrshire</i> |
| UKM38 | | | <i>South Lanarkshire</i> |
| UKM5 | | North Eastern Scotland | |
| UKM50 | | | <i>Aberdeen City and Aberdeenshire</i> |
| UKM6 | | Highlands and Islands | |
| UKM61 | | | <i>Caithness & Sutherland and Ross & Cromarty</i> |
| UKM62 | | | <i>Inverness & Nairn and Moray, Badenoch & Strathspey</i> |
| UKM63 | | | <i>Lochaber, Skye & Lochalsh, Arran & Cumbrae and Argyll & Bute</i> |
| UKM64 | | | <i>Eilean Siar (Western Isles)</i> |
| UKM65 | | | <i>Orkney Islands</i> |
| UKM66 | | | <i>Shetland Islands</i> |

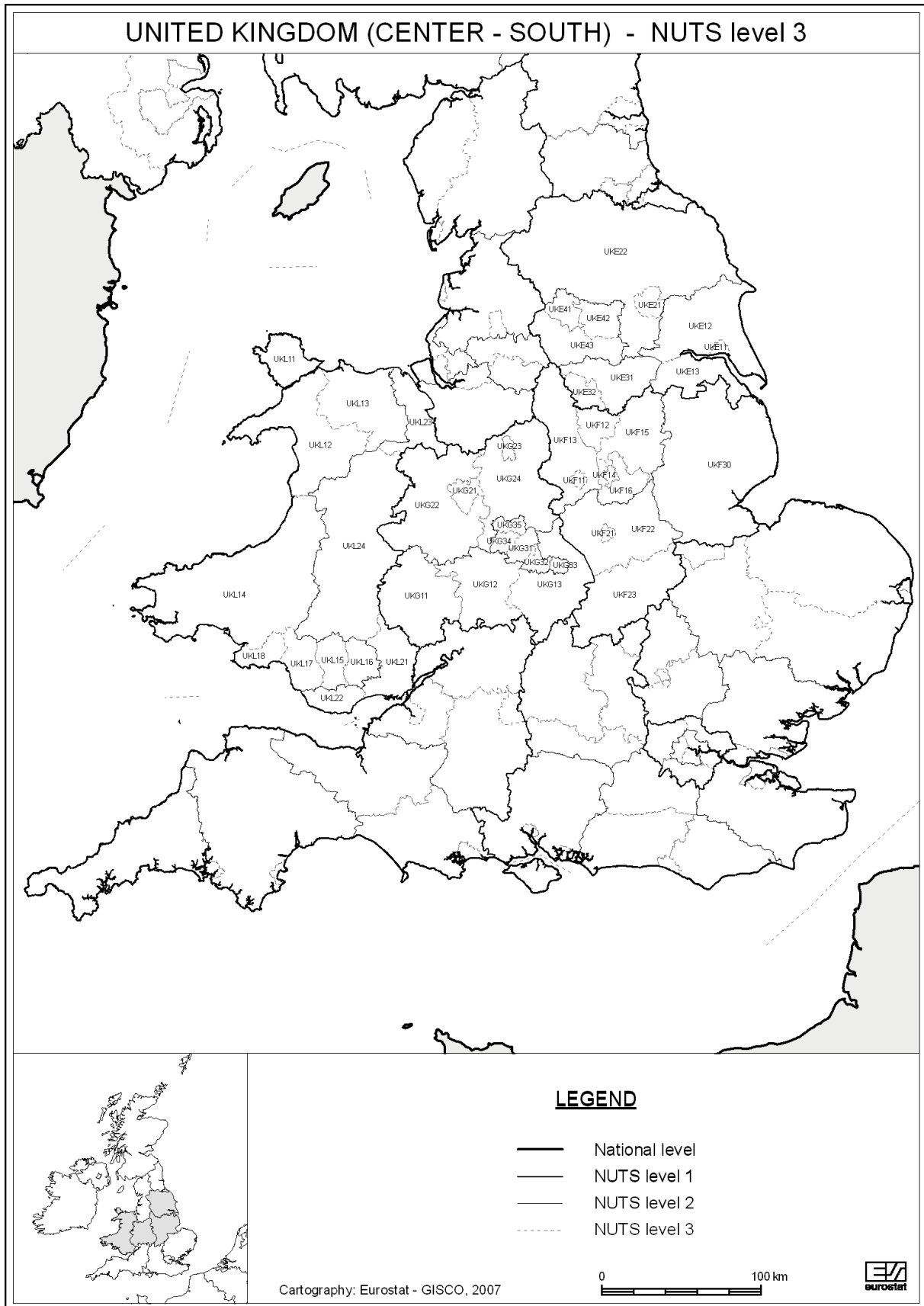


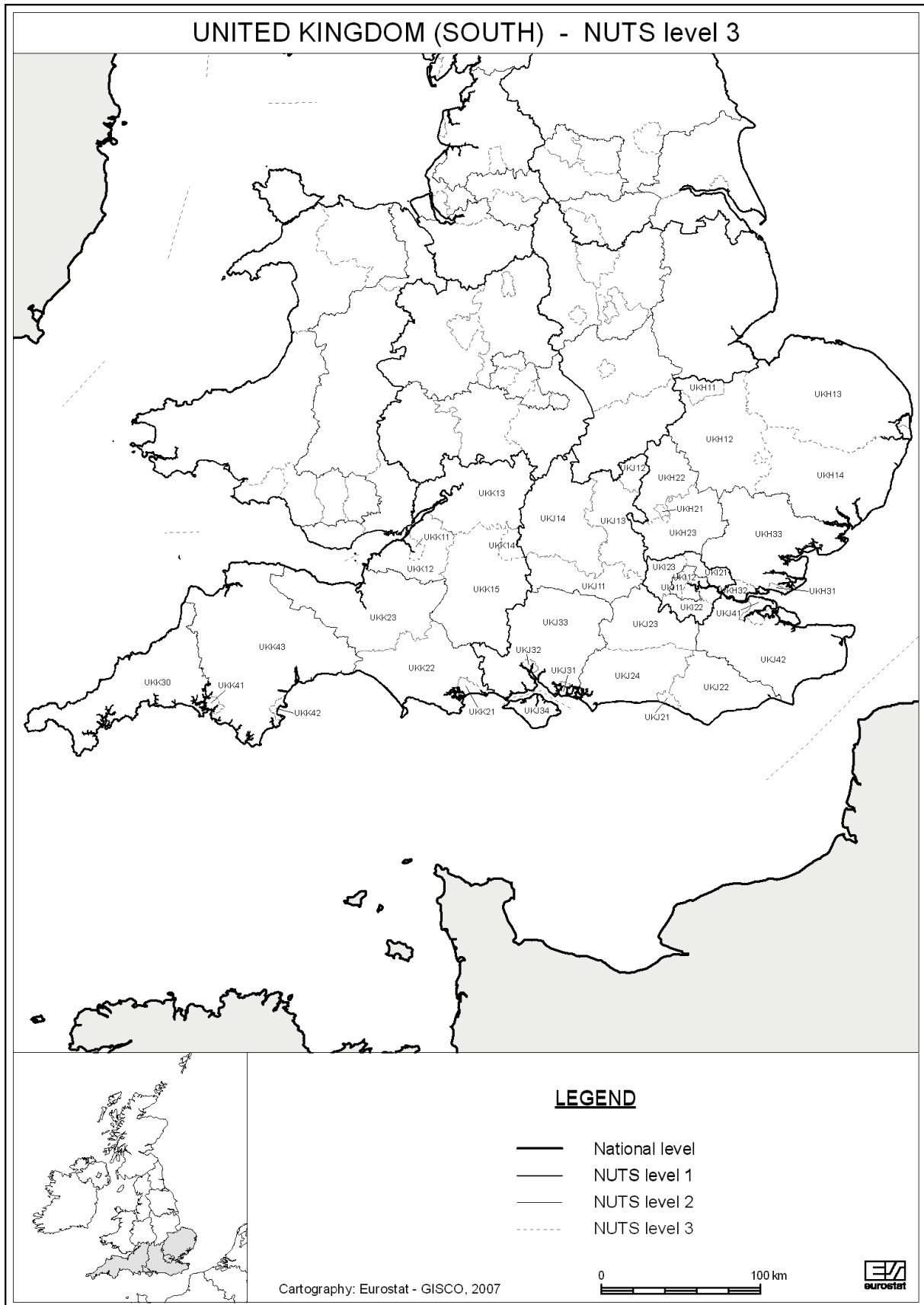
| CODE | NUTS 1 | NUTS 2 | NUTS 3 |
|-------|------------------|------------------|---|
| UKN | NORTHERN IRELAND | | |
| UKN0 | | Northern Ireland | |
| UKN01 | | | <i>Belfast</i> |
| UKN02 | | | <i>Outer Belfast</i> |
| UKN03 | | | <i>East of Northern Ireland</i> |
| UKN04 | | | <i>North of Northern Ireland</i> |
| UKN05 | | | <i>West and South of Northern Ireland</i> |
| UKZ | EXTRA-REGIO | | |
| UKZZ | | Extra-Regio | |
| UKZZZ | | | <i>Extra-Regio</i> |











Annexes





Annex I

**Regulation (EC) No 1059/2003
of the European Parliament and of the Council
of 26 May 2003
on the establishment of a common
classification
of territorial units for statistics (NUTS)**

THE EUROPEAN PARLIAMENT AND THE COUNCIL
OF THE EUROPEAN UNION,

Having regard to the Treaty establishing the European Community, and in particular Article 285 thereof,

Having regard to the proposal from the Commission¹,

Having regard to the opinion of the European Economic and Social Committee²,

Having regard to the opinion of the Committee of the Regions³,

Acting in accordance with the procedure laid down in Article 251 of the Treaty⁴,

Whereas:

- (1) Users of statistics express an increasing need for harmonisation in order to have comparable data across the European Union. In order to function, the internal market requires statistical standards applicable to the collection, transmission and publication of national and Community statistics so that all operators in the single market can be provided with comparable statistical data. In this context, classifications are an important tool for the collection, compilation and dissemination of comparable statistics.
- (2) Regional statistics are a cornerstone of the European Statistical System. They are used for a wide range of purposes. For many years European regional statistics have been collected, compiled and disseminated on the basis of a common regional classification, called "Nomenclature of territorial units for statistics" (hereinafter referred to as NUTS). It is now appropriate to fix this regional

classification in a legal framework and to institute clear rules for future amendments of this classification. The NUTS classification should not preclude the existence of other subdivisions and classifications.

- (3) Accordingly, all Member States' statistics transmitted to the Commission, which are broken down by territorial units, should use the NUTS classification, where applicable.
- (4) In its analysis and dissemination, the Commission should use the NUTS classification for all statistics classified by territorial units, where applicable.
- (5) Different levels are needed for regional statistics depending on the purpose of these statistics at national and European level. It is appropriate to have at least three hierarchical levels of detail in the European regional NUTS classification. Member States could have further levels of NUTS details, where they consider it necessary.
- (6) Information on the current territorial composition of NUTS level 3 regions is necessary for the proper administration of the NUTS classification and should therefore be transmitted regularly to the Commission.
- (7) Objective criteria for the definition of regions are necessary in order to ensure impartiality when regional statistics are compiled and used.
- (8) Users of regional statistics need stability of the nomenclature over time. The NUTS classification should hence not be amended too frequently. This Regulation will ensure a greater stability of rules over time.
- (9) Comparability of regional statistics requires that the regions be of a comparable size in terms of population. In order to achieve this goal, amendments of the NUTS classification should render the regional structure more homogeneous in terms of population size.
- (10) The actual political, administrative and institutional situation must also be respected. Non-administrative units must reflect economic, social, historical, cultural, geographical or environmental circumstances.
- (11) Reference should be made to the definition of the "population" on which the classification is based.

¹ OJ C 180E, 26.6.2001, p. 108.

² OJ C 260, 17.9.2001, p. 57.

³ OJ C 107, 3.5.2002, p. 54.

⁴ Opinion of the European Parliament of 24 October 2001 (OJ C 112 E, 9.5.2002, p. 146), Council Common Position of 9 December 2002 (OJ C 32 E, 11.2.2003, p. 26) and Decision of the European Parliament of 8 April 2003 (not yet published in the Official Journal)

- (12) The NUTS classification is restricted to the economic territory of the Member States and does not provide complete coverage of the territory to which the Treaty establishing the European Community applies. Its use for Community purposes will therefore need to be assessed on a case-by-case basis. The economic territory of each country, as defined in Commission Decision 91/450/EEC⁵, also includes extraregio territory, made up of parts of the economic territory that cannot be attached to a certain region (air-space, territorial waters and the continental shelf, territorial enclaves, in particular embassies, consulates and military bases, and deposits of oil, natural gas, etc. in international waters, outside the continental shelf, worked by resident units). The NUTS classification must also provide the possibility of statistics for this extraregio territory.
- (13) Amendments to the NUTS classification will require close consultations with the Member States.
- (14) Since the objective of the proposed action, namely the harmonisation of regional statistics, cannot be sufficiently achieved by the Member States and can therefore be better achieved at Community level, the Community may adopt measures, in accordance with the principle of subsidiarity as set out in Article 5 of the Treaty. In accordance with the principle of proportionality, as set out in that Article, this Regulation does not go beyond what is necessary in order to achieve that objective.
- (15) The NUTS classification laid down in this Regulation should replace the “Nomenclature of territorial units for statistics (NUTS)” established to date by the Statistical Office of the European Communities in cooperation with the national statistical institutes. As a consequence, all references in Community acts to the “Nomenclature of territorial units for statistics (NUTS)” should now be understood as referring to the NUTS classification laid down in this Regulation.
- (16) Council Regulation (EC) No 322/97 of 17 February 1997 on Community Statistics⁶ constitutes the reference framework for the provisions of this Regulation.
- (17) The measures necessary for the implementation of this Regulation should be adopted in accordance with Council Decision 1999/468/EC of 28 June 1999 laying down the procedures for the exercise of implementing powers conferred on the Commission⁷.
- (18) The Statistical Programme Committee established by Council Decision 89/382/EEC, Euratom⁸ has been consulted in accordance with Article 3 thereof,

HAVE ADOPTED THIS REGULATION:

Article 1

Subject matter

1. The purpose of this Regulation is to establish a common statistical classification of territorial units, hereinafter referred to as “NUTS”, in order to enable the collection, compilation and dissemination of harmonised regional statistics in the Community.
2. The NUTS classification laid down in Annex I shall replace the “Nomenclature of territorial units for statistics (NUTS)” established by the Statistical Office of the European Communities in cooperation with the national statistical institutes of the Member States.

Article 2

Structure

1. The NUTS classification subdivides the economic territory of the Member States, as defined in Decision 91/450/EEC, into territorial units. It ascribes to each territorial unit a specific code and name.
2. The NUTS classification is hierarchical. It subdivides each Member State into NUTS level 1 territorial units, each of which is subdivided into NUTS level 2 territorial units, these in turn each being subdivided into NUTS level 3 territorial units.
3. However, a particular territorial unit may be classified at several NUTS levels.
4. At the same NUTS level, two different territorial units in the same Member State may not be identified by the same name. If two territorial units in different Member States have the same name, the country identifier is added to the territorial units’ names.
5. In each Member State, there can be further hierarchical levels of detail, decided by the Member State, whereby NUTS level 3 is subdivided. Within two years from the entry into force of this Regulation, the Commission, after consulting the Member States, shall submit a communication to the European Parliament and the Council on the appropriateness of establishing rules on a Europe-wide basis for more detailed levels in the NUTS classification.

⁵ OJ L 240, 29.8.1991, p. 36.

⁶ OJ L 52, 22.2.1997, p. 1.

⁷ OJ L 184, 17.7.1999, p. 23.

⁸ OJ L 181, 28.6.1989, p. 47.



Article 3

Classification criteria

- Existing administrative units within the Member States shall constitute the first criterion used for the definition of territorial units.

To this end, “administrative unit” shall mean a geographical area with an administrative authority that has the power to take administrative or policy decisions for that area within the legal and institutional framework of the Member State.

- In order to establish the relevant NUTS level in which a given class of administrative units in a Member State is to be classified, the average size of this class of administrative units in the Member State shall lie within the following population thresholds:

| Level | Minimum | Maximum |
|--------|-----------|-----------|
| NUTS 1 | 3 million | 7 million |
| NUTS 2 | 800 000 | 3 million |
| NUTS 3 | 150 000 | 800 000 |

If the population of a whole Member State is below the minimum threshold for a given NUTS level, the whole Member State shall be one NUTS territorial unit for this level.

- For the purpose of this Regulation, the population of a territorial unit shall consist of those persons who have their usual place of residence in this area.
- The existing administrative units that are used for the NUTS classification are laid down in Annex II. Amendments to Annex II shall be adopted in accordance with the regulatory procedure referred to in Article 7(2).
- If for a given level of NUTS no administrative units of a suitable scale exist in a Member State, in accordance with the criteria referred to in paragraph 2, this NUTS level shall be constituted by aggregating an appropriate number of existing smaller contiguous administrative units. This aggregation shall take into consideration such relevant criteria as geographical, socio-economic, historical, cultural or environmental circumstances.

The resulting aggregated units shall hereinafter be referred to as “non-administrative units”. The size of the non-administrative units in a Member State for a given NUTS level shall lie within the population thresholds referred to in paragraph 2.

In accordance with the regulatory procedure referred to in Article 7(2), individual non-administrative units may however deviate from these thresholds because of particular geographical, socio-economic, historical, cultural or environmental circumstances, especially in the islands and the outermost regions.

Article 4

Components of NUTS

- Within six months after the entry into force of this Regulation, the Commission shall publish the components of each NUTS level 3 territorial unit in terms of the smaller administrative units as laid down in Annex III, as transmitted to it by the Member States.

Amendments to Annex III shall be adopted in accordance with the regulatory procedure referred to in Article 7(2).

- Within the first six months of each year, Member States shall transmit to the Commission all changes of the components for the previous year that may affect the NUTS level 3 boundaries and in so doing shall respect the electronic data format requested by the Commission.

Article 5

Amendments to NUTS

- The Member States shall inform the Commission of:
 - all changes that have occurred in administrative units, in so far as they may affect the NUTS classification, as laid down in Annex I, or the contents of Annexes II and III;
 - all other changes at the national level that may affect the NUTS classification, in accordance with the classification criteria laid down in Article 3.
- Changes to NUTS level 3 boundaries due to changes of smaller administrative units as laid down in Annex III:
 - shall not be considered as amendments of NUTS if they involve a population transfer equal to or less than one percent of the NUTS 3 territorial units concerned;
 - shall be considered as amendments of NUTS, in accordance with paragraph 3 of this Article, if they involve a population transfer of more than one percent of the NUTS 3 territorial units concerned.
- Amendments to the NUTS for the non-administrative units in a Member State, as referred to in Article 3(5), may be made if, at the NUTS level in question, the amendment reduces the standard deviation of the size in terms of population of all EU territorial units.
- Amendments to the NUTS classification shall be adopted in the second half of the calendar year in accordance with the regulatory procedure referred to in Article 7(2), not more frequently than every three years, on the basis of the criteria laid down in Article 3. Nevertheless, in the case of a substantial reorganisation of the relevant administrative structure of a Member State, the amendments to the NUTS classification may be adopted at intervals of less than three years.

The Commission implementing measures referred to in the first subparagraph shall enter into force, with regard to the transmission of the data to the Commission, on 1 January of the second year after their adoption.

5. When an amendment is made to the NUTS classification, the Member State concerned shall transmit to the Commission the time series for the new regional breakdown, to replace data already transmitted. The list of the time series and their length will be specified in accordance with the regulatory procedure referred to in Article 7(2) taking into account the feasibility of providing them. These time series are to be supplied within two years of the amendment to the NUTS classification.

Article 6

Management

The Commission shall take the necessary measures to ensure the consistent management of the NUTS classification. In particular, such measures may include:

- (a) drafting and updating of explanatory notes on NUTS;
- (b) examination of problems arising from the implementation of NUTS in the Member States' classifications of territorial units.

Article 7

Procedure

1. The Commission shall be assisted by the Statistical Programme Committee, established by Article 1 of Decision 89/382/EEC, Euratom (hereinafter referred to as the Committee).
2. Where reference is made to this paragraph, Articles 5 and 7 of Decision 1999/468/EC shall apply, having regard to the provisions of Article 8 thereof.

The period laid down in Article 5(6) of Decision 1999/468/EC shall be set at three months.

3. The Committee shall adopt its rules of procedure.

Article 8

Reporting

Three years after the entry into force of this Regulation, the Commission shall submit a report on its implementation to the European Parliament and the Council.

Article 9

Entry into force

This Regulation shall enter into force on the 20th day following that of its publication in the Official Journal of the European Union.

This Regulation shall be binding in its entirety and directly applicable in all Member States.

Done at Brussels, 26 May 2003.

For the European Parliament

The President

P. Cox

For the Council

The President

G. Drys



Annex 1

Existing administrative units

At NUTS level 1 for Belgium 'Gewesten/Régions', for Germany 'Länder', for Portugal 'Continente', Região dos Açores and Região da Madeira, and for United Kingdom Scotland, Wales, Northern Ireland and the Government Office Regions of England.

At NUTS level 2 for Belgium 'Provincies/Provinces', for Denmark 'Regioner', for Germany 'Regierungsbezirke', for Greece 'periferies', for Spain 'comunidades y ciudades autónomas', for France 'régions', for Italy 'regioni', for the Netherlands 'provincies', for Austria 'Länder' and for Poland 'Województwa'.

At NUTS level 3 for Belgium 'arrondissementen/arrondissements', for Bulgaria 'Области (Oblasti)', for the Czech Republic 'Kraje', for Germany 'Kreise/kreisfreie Städte', for Greece 'nomoi', for Spain 'provincias, consejos insulares, cabildos', for France 'départements', for Italy 'provincia', for Lithuania 'Apskritis', for Hungary 'Megyék', for Romania 'Județe', for the Slovak Republic 'Kraje', for Finland 'maakunnat/landskap' and for Sweden 'län'.

Annex 2

Smaller administrative units

For Belgium 'Gemeenten/Communes', for Bulgaria 'Общини (Obshtini)', for the Czech Republic 'Obce', for Denmark 'Kommuner', for Germany 'Gemeinden', for Estonia 'Vald, Linn', for Greece 'Δήμοι/Κοινοότητες (Dimoi/Koinotites)', for Spain 'Municipios', for France 'Communes', for Ireland 'Counties or Cities', for Italy 'Comuni', for Cyprus 'Δήμοι/Κοινοότητες (Dimoi/Koinotites)', for Latvia 'Pilsētas, novadi, pagasti', for Lithuania 'Seniūnija', for Luxembourg 'Communes', for Hungary 'Települések', for Malta 'Localities', for the Netherlands 'Gemeenten', for Austria 'Gemeinden', for Poland 'Gminy, miasta', for Portugal 'Freguesias', for Romania 'Municipii, Orașe, Comune', for Slovenia 'Občina', for the Slovak Republic 'Obce', for Finland 'Kunnat/Kommuner', for Sweden 'Kommuner' and for the United Kingdom 'Wards'.



Annex II

COMMISSION REGULATION (EC)

No 105/2007 of 1 February 2007

amending the Annexes to Regulation (EC) No 1059/2003 of the European Parliament and of the Council on the establishment of a common classification of territorial units for statistics

(NUTS)

THE COMMISSION OF THE EUROPEAN COMMUNITIES,

Having regard to the Treaty establishing the European Community,

Having regard to Regulation (EC) No 1059/2003 of the European Parliament and of the Council of 26 May 2003 on the establishment of a common classification of territorial units for statistics (NUTS)¹, and in particular Article 5 (4) thereof,

Whereas:

- (1) Regulation (EC) No 1059/2003 constitutes the legal framework for the regional classification in order to enable the collection, compilation and dissemination of harmonised regional statistics in the Community.
- (2) The Annexes to Regulation (EC) No 1059/2003 list the territorial units to be used for statistics.
- (3) In accordance with the provisions [Article 5 (4)] of Regulation (EC) No 1059/2003, amendments to the NUTS classification shall be adopted in the second half of the calendar year not more frequently than every three years.
- (4) According to the information provided to the Commission, the administrative territorial division has changed in several Member States.
- (5) Regulation (EC) No 1059/2003 should therefore be amended accordingly.
- (6) The measures provided for in this Regulation are in accordance with the opinion of the Statistical Programme Committee,

HAS ADOPTED THIS REGULATION:

Article 1

The Annexes to Regulation (EC) No 1059/2003 are replaced by the text in the Annex to this Regulation.

Article 2

This Regulation shall apply, with regard to the transmission of data to the Commission (Eurostat), from 1 January 2008.

Article 3

This Regulation shall enter into force on the 20th day following that of its publication in the *Official Journal of the European Union*.

This Regulation shall be binding in its entirety and directly applicable in all Member States.

Done at Brussels, 1 February 2007.

For the Commission

Joaquín ALMUNIA

Member of the Commission

¹ OJ L 154, 21.6.2003, p. 1. Regulation as last amended by Regulation (EC) No 1888/2005 (OJ L 309, 25.11.2005, p. 1).

European Commission

Regions in the European Union – Nomenclature of territorial units for statistics – NUTS 2006 /EU27

Luxembourg: Office for Official Publications of the European Communities

2007 — 153 pp. — 21 x 29.7 cm

ISBN 978-92-79-04756-5
ISSN 1977-0375

