

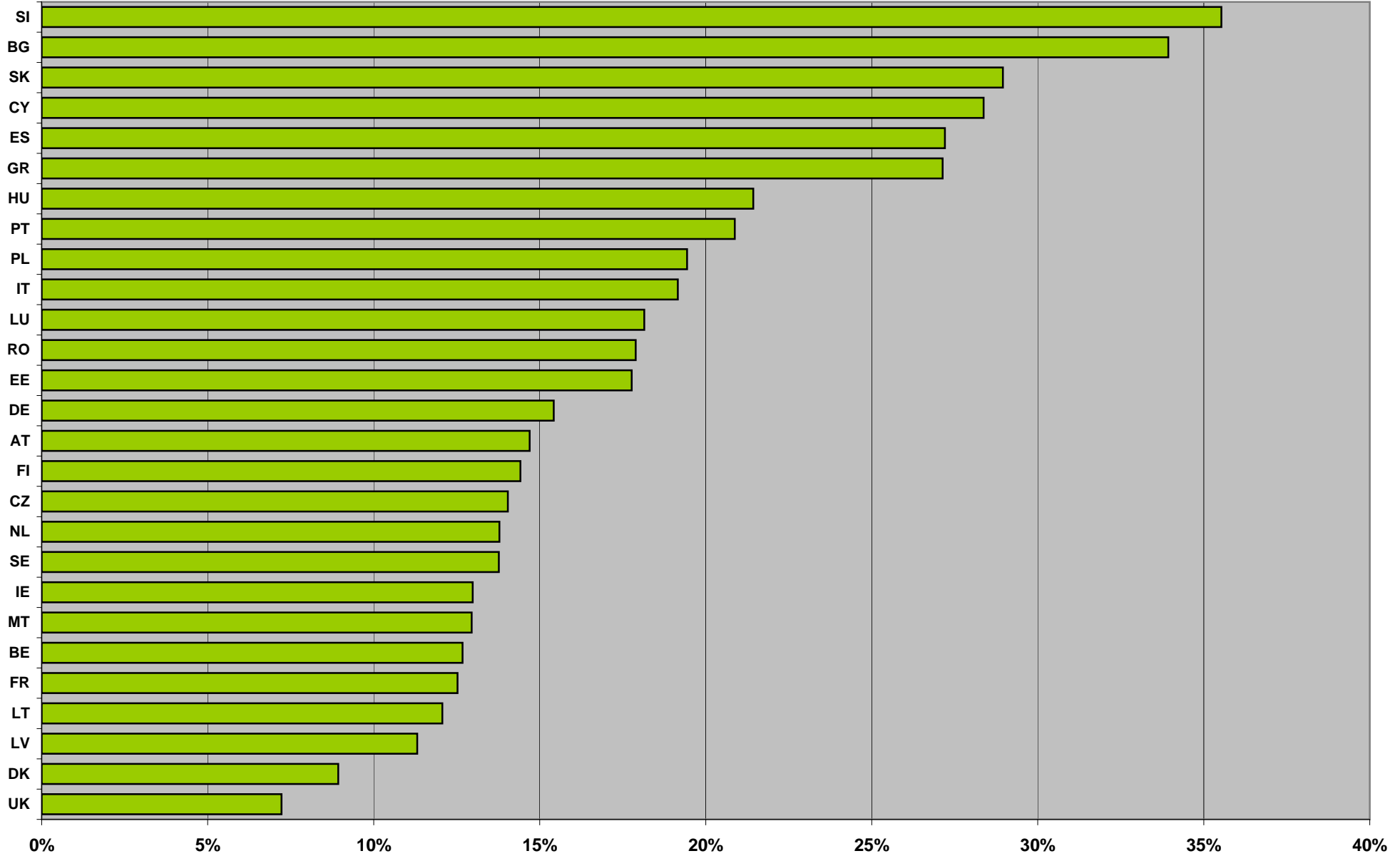
NATURA 2000 (GIS CALCULATED VALUES)

Data of December 2010 provided by MS

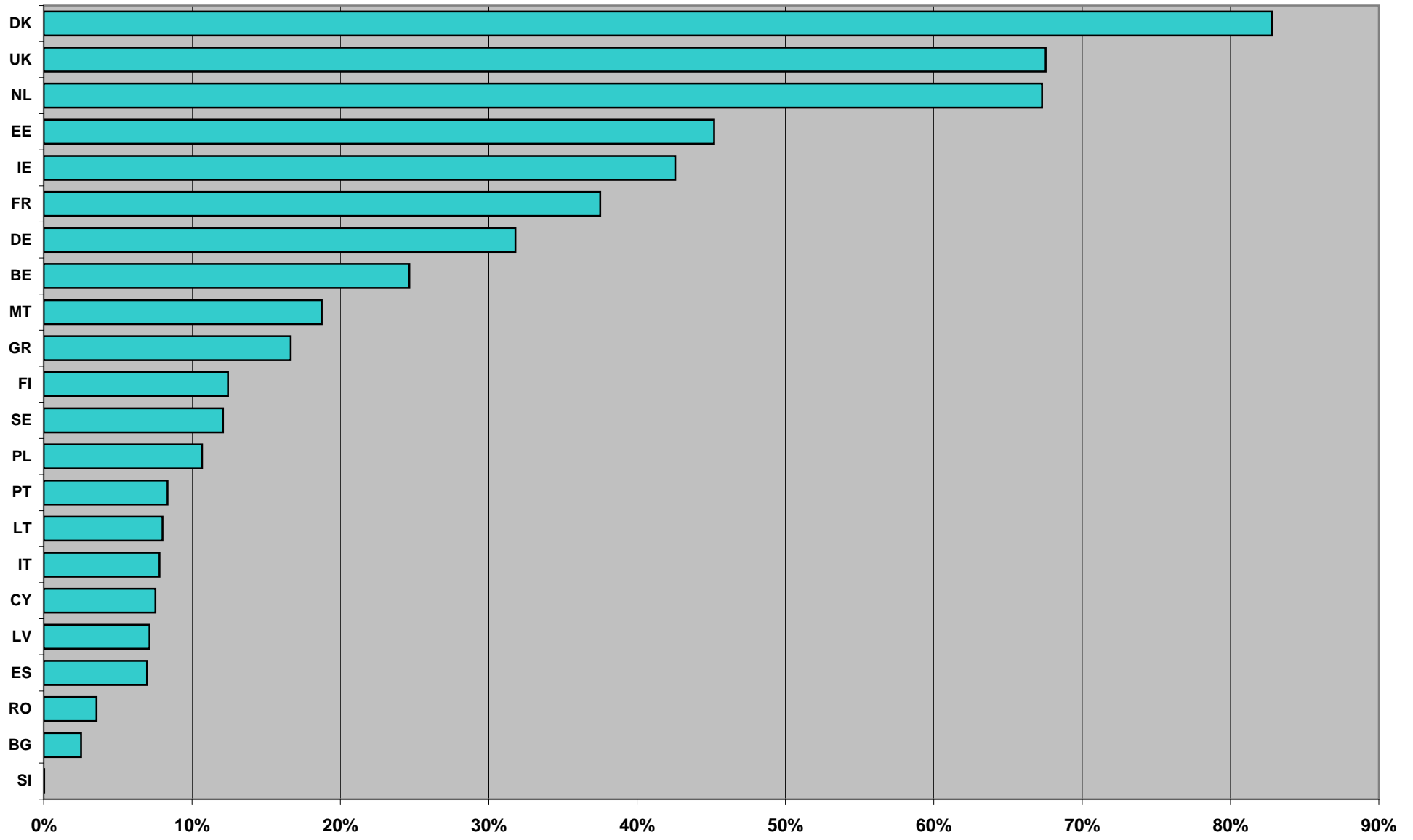
	National Terrestrial area (km ²)	Natura 2000 Terrestrial area (km ²)	Natura 2000 Terrestrial area / National Terrestrial area (%)	Natura 2000 Marine area (km ²)	Number of Marine Sites ¹	Natura 2000 Marine / total Natura 2000 area	Total number of sites mid-2010	Total Natura 2000 area (Terrestrial and Marine) mid-2010	
AT	83.859	12.324,19	14,70%	0	0	0%	220	12.324	AT
BE	30.528	3.870,04	12,68%	1.265,79	12	25%	458	5.136	BE
BG	110.910	37.634,08	33,93%	972,40	32	3%	332	38.606	BG
CY	5.736	1.627,35	28,37%	132,45	12	8%	61	1.760	CY
CZ	78.866	11.072,12	14,04%	0,00	0	0%	1125	11.072	CZ
DE	357.031	55.060,92	15,42%	25.668,44	120	32%	5266	80.729	DE
DK	43.093	3.849,09	8,93%	18.540,53	185	83%	350	22.390	DK
EE	45.226	8.036,87	17,77%	6.626,30	92	45%	561	14.663	EE
ES	504.782	137.316,84	27,20%	10.274,65	374	7%	1787	147.591	ES
FI	338.145	48.757,52	14,42%	6.914,49	204	12%	1833	55.672	FI
FR	549.192	68.789,94	12,53%	41.298,11	283	38%	1752	110.088	FR
GR	131.940	35.804,00	27,14%	7.151,09	225	17%	419	42.955	GR
HU	93.030	19.938,72	21,43%	0,00	0	0%	523	19.939	HU
IE	70.280	9.122,40	12,98%	6.762,53	245	43%	583	15.885	IE
IT	301.333	57.736,45	19,16%	4.886,31	461	8%	2549	62.623	IT
LT	65.301	7.879,07	12,07%	685,89	15	8%	488	8.565	LT
LU	2.597	471,34	18,15%	0,00	0	0%	60	471	LU
LV	64.589	7.304,53	11,31%	560,32	14	7%	325	7.865	LV
MT	316	40,93	12,95%	9,44	26	19%	35	50	MT
NL	41.526	5.724,52	13,79%	11.781,23	42	67%	215	17.506	NL
PL	312.685	60.781,74	19,44%	7.260,98	29	11%	958	68.043	PL
PT	91.990	19.202,45	20,87%	1.748,09	66	8%	147	20.951	PT
RO	238.391	42.653,97	17,89%	1.573,34	10	4%	381	44.227	RO
SE	414.864	57.124,04	13,77%	7.854,24	544	12%	4074	64.978	SE
SI	20.273	7.202,98	35,53%	2,27	7	0%	286	7.205	SI
SK	48.845	14.141,07	28,95%	0,00	0	0%	420	14.141	SK
UK	244.820	17.683,22	7,22%	36.791,06	350	68%	898	54.474	UK
EU27	4.290.148	751.150	17,51%	198.760	3.348	21%	26.106	949.910	EU27

¹Sites having a marine component higher than 5% were kept

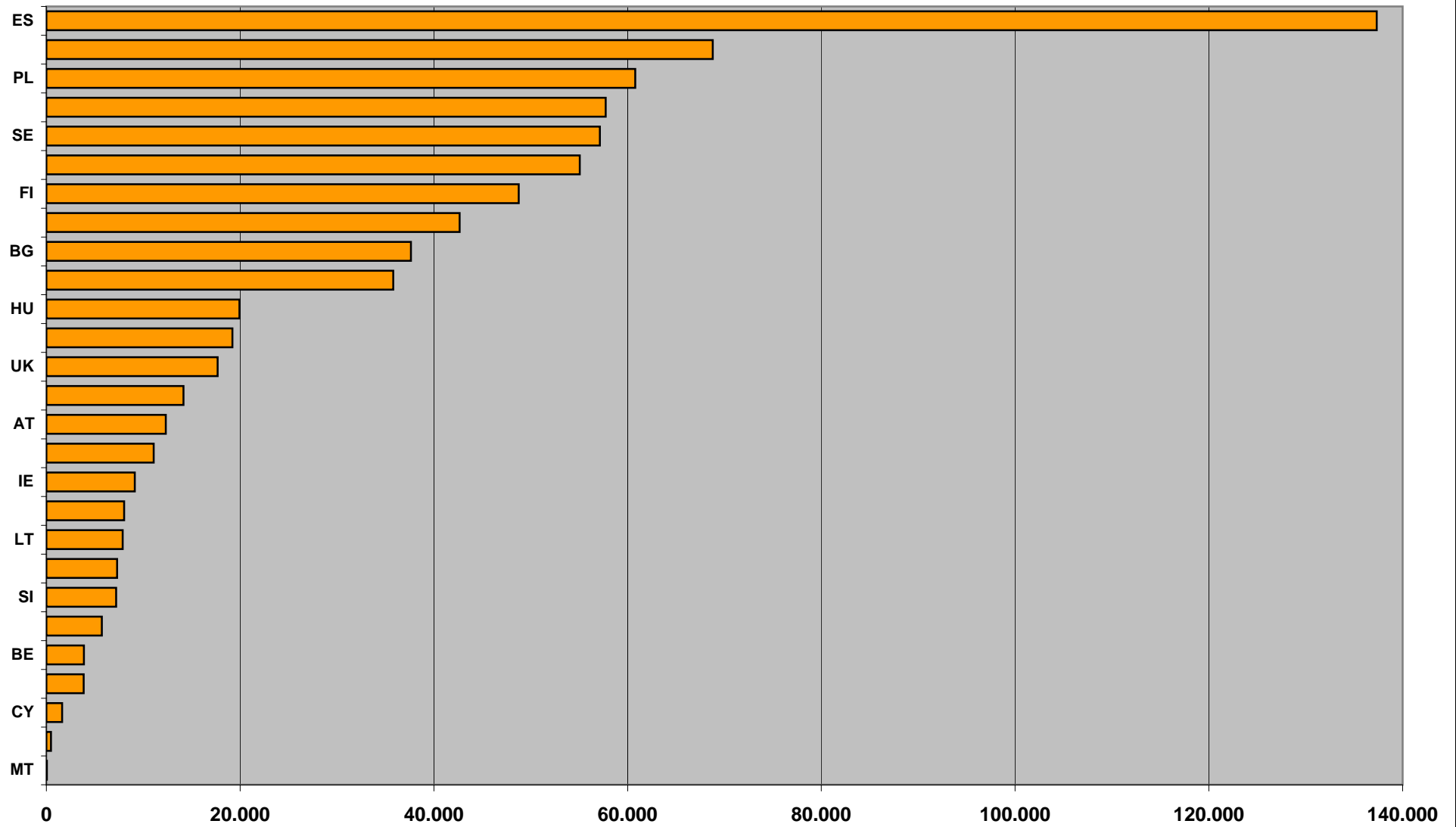
% of Natura 2000 Terrestrial coverage



Marine % of total Natura 2000 Network (only MS with marine component represented)



Terrestrial coverage of Natura 2000 (km²)



Marine coverage of Natura 2000 (km²)
(only MS with marine component represented)

